CITYSCAPE Cultural Resource Consultants
1340 Hilltop Circle, White Plains NY 10605
Figure 8: Hudson Valley Wine Village
Area Map and Figure Key
Phase 1B Field Reconnaissance Map
GRAPHIC SCALE
200 0 100 200 400
(IN FEET)
1 inch = 800 ft.
Area of Potential Effect (APE) Property Line
Slope greater than 12%
Sterile Shovel Test Location
Historic Positive Shovel Test
Prehistoric Positive Shovel Test
Photographic View
View Appendix E: Photo-documentation
Rock Outcrop/ Exposed Bedrock
18 APPLE RIDGE SUBDIVISION
SEE NOTE 6
AREA H
AREA I
AREA G
AREA E
AREA J
WINERY
AREA A
AREA B
AREA D
TOMPKINS
AREA C
BLUFF
AREA L
AREA J
AREA K
AREA M

CITY/SCAPE Cultural Resource Consultants
166 Hillair Circle, White Plains NY 10605

Fig 8.1: Hudson Valley Wine Village
Field Reconnaissance Map

GRAPHIC SCALE

100 0 50 100 200

(IN FEET)
1 inch = 100 ft.

LEGEND

- Area of Potential Effect (APE) Property Line
- Slope greater than 12%
- ST Sterile Shovel Test Location
- ST Historic Positive Shovel Test
- ST Prehistoric Positive Shovel Test
- Photographic View
- E View Appendix E: Photo-documentation
- Rock Outcrop/ Exposed Bedrock

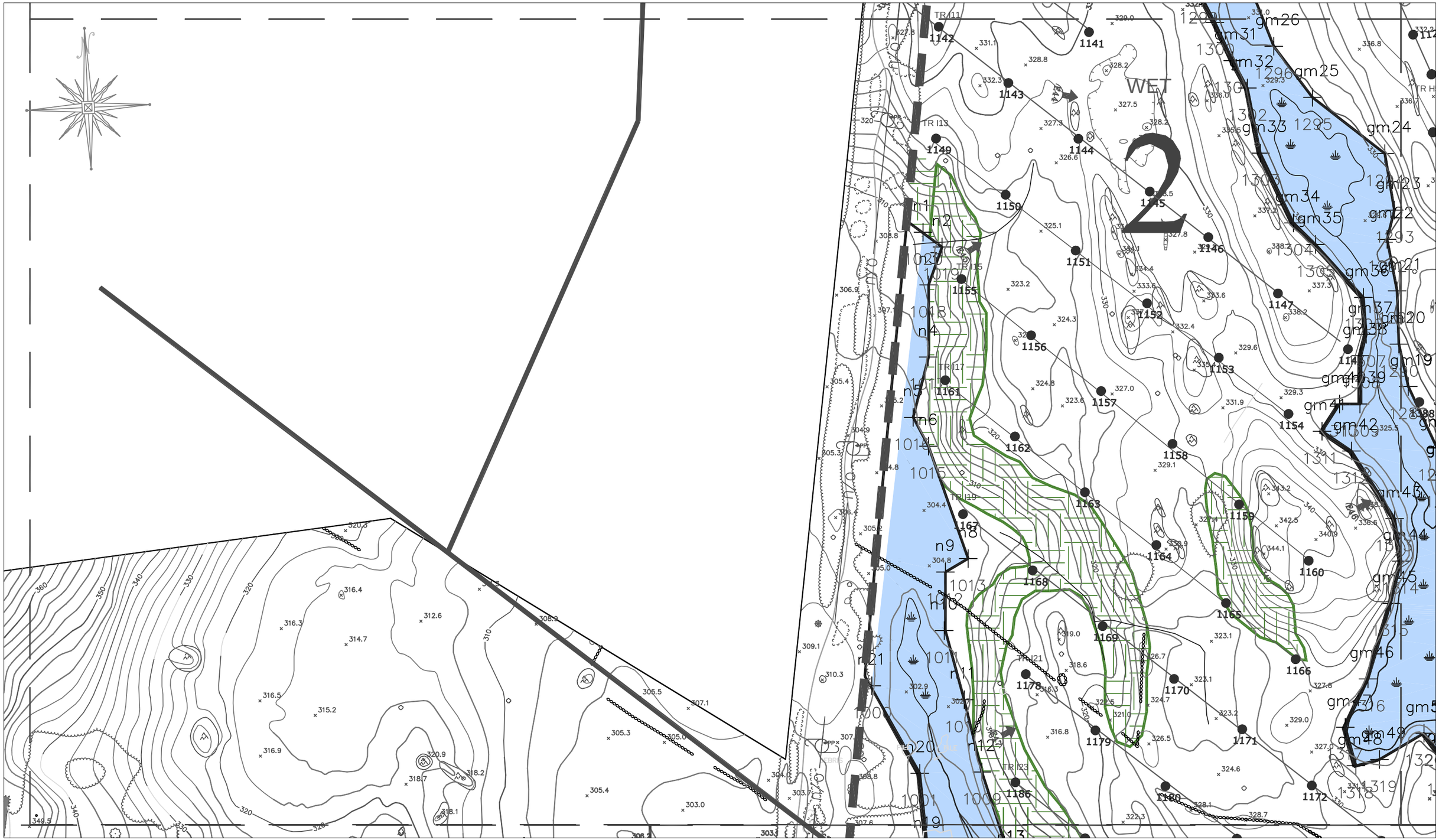

CITY/SCAPE Cultural Resource Consultants
166 Hillair Circle, White Plains NY 10605

Fig 8.2: Hudson Valley Wine Village
Field Reconnaissance Map

GRAPHIC SCALE
100 0 50 100 200
(IN FEET)
1 inch = 100 ft.

Area of Potential Effect (APE) Property Line

Slope greater than 12%

ST Sterile Shovel Test Location

ST Historic Positive Shovel Test

ST Prehistoric Positive Shovel Test

Photographic View

E View Appendix E: Photo-documentation

Rock Outcrop/ Exposed Bedrock

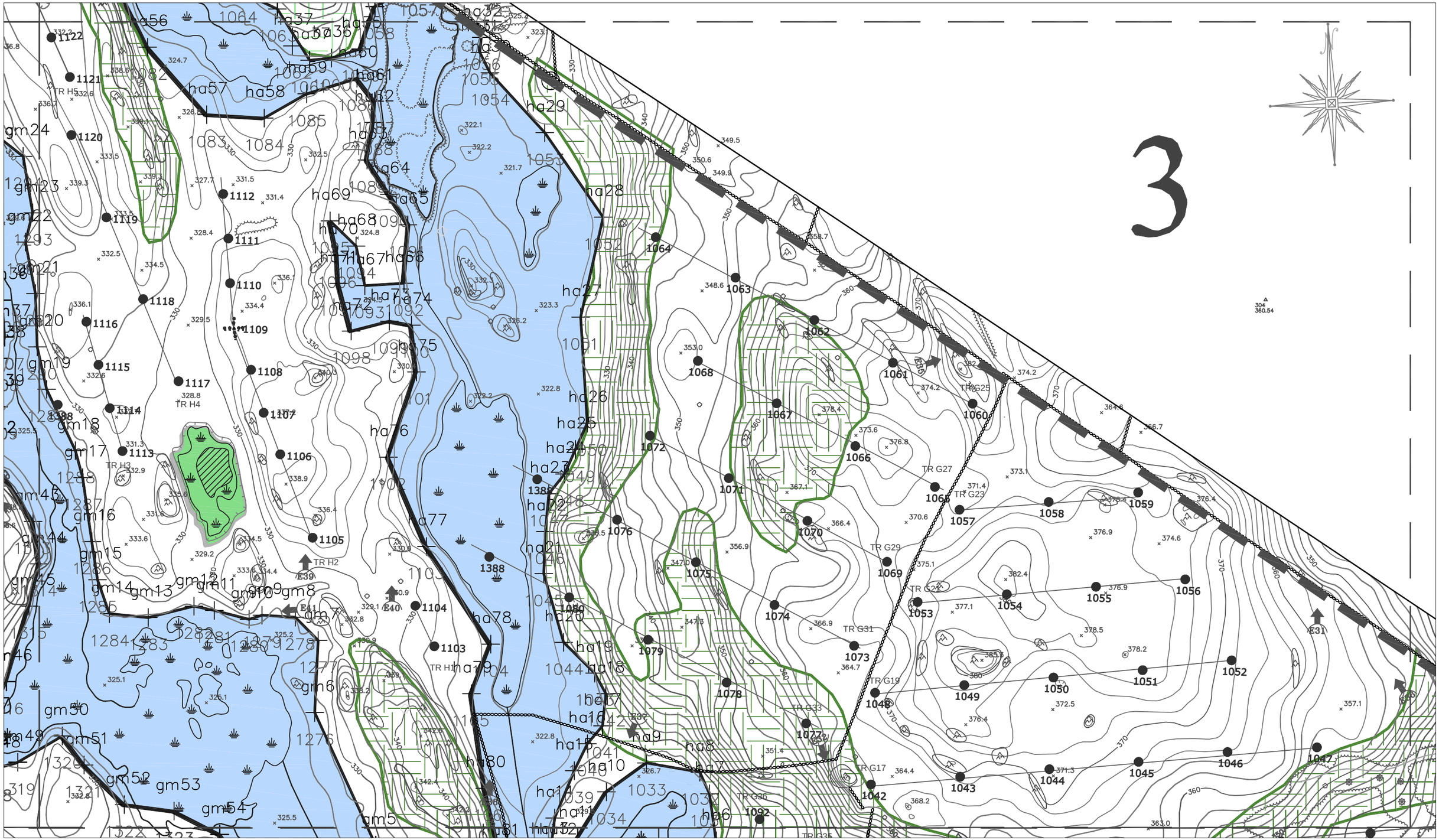

CITY/SCAPE Cultural Resource Consultants
166 Hillair Circle, White Plains NY 10605

Fig 8.3: Hudson Valley Wine Village
Field Reconnaissance Map

GRAPHIC SCALE
100 0 50 100 200
(IN FEET)
1 inch = 100 ft.

Area of Potential Effect (APE)
Property Line

Slope greater than 12%

ST Sterile Shovel Test Location

ST Historic Positive Shovel Test

ST Prehistoric Positive Shovel Test

Photographic View

E View Appendix E:
Photo-documentation

Rock Outcrop/
Exposed Bedrock

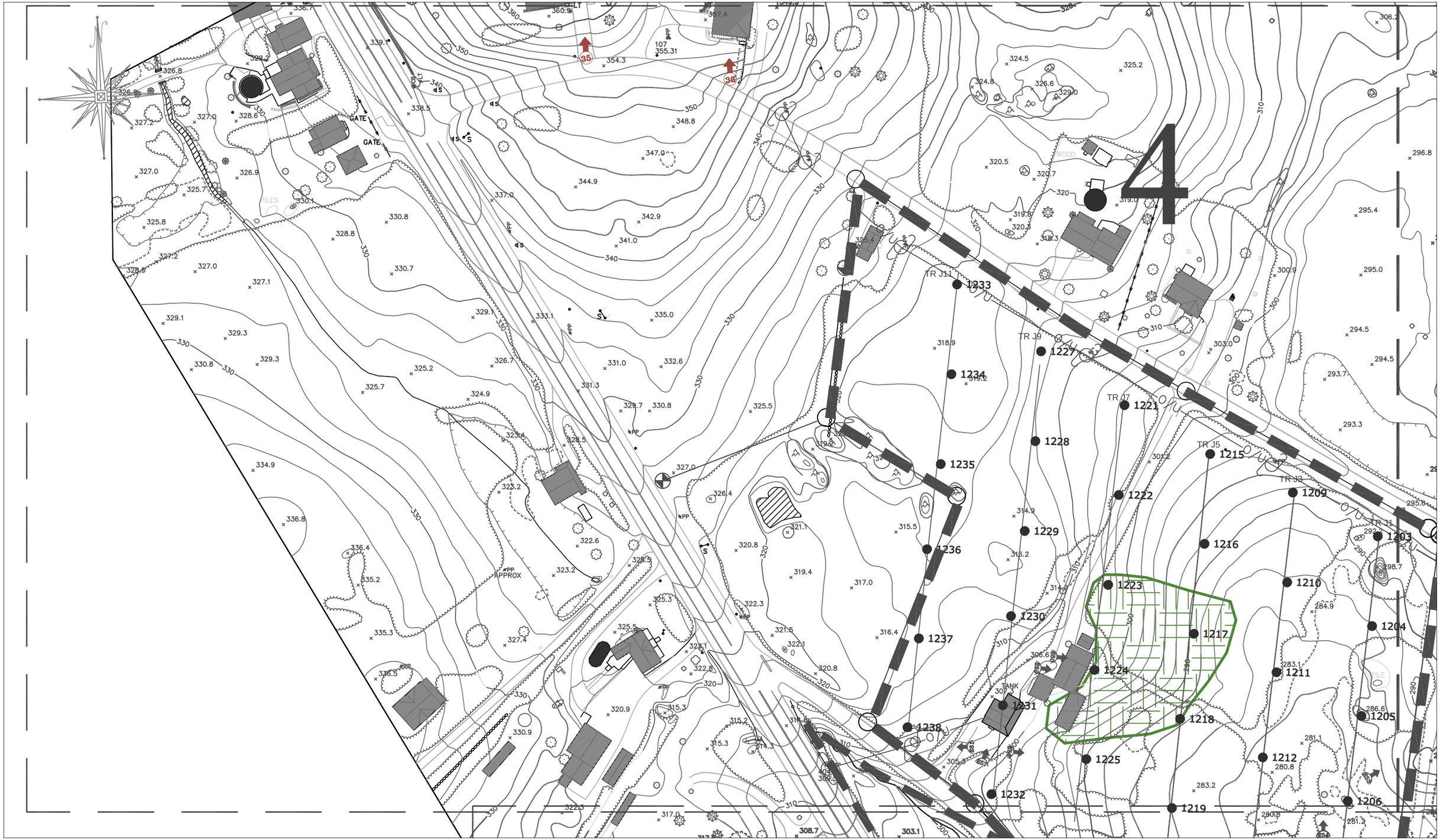

CITY/SCAPE Cultural Resource Consultants
166 Hillair Circle, White Plains NY 10605

Fig 8.4: Hudson Valley Wine Village
Field Reconnaissance Map

GRAPHIC SCALE
100 0 50 100 200
(IN FEET)
1 inch = 100 ft.

Area of Potential Effect (APE) Property Line

Slope greater than 12%

ST Sterile Shovel Test Location

ST Historic Positive Shovel Test

ST Prehistoric Positive Shovel Test

Photographic View

E View Appendix E: Photo-documentation

Rock Outcrop/ Exposed Bedrock

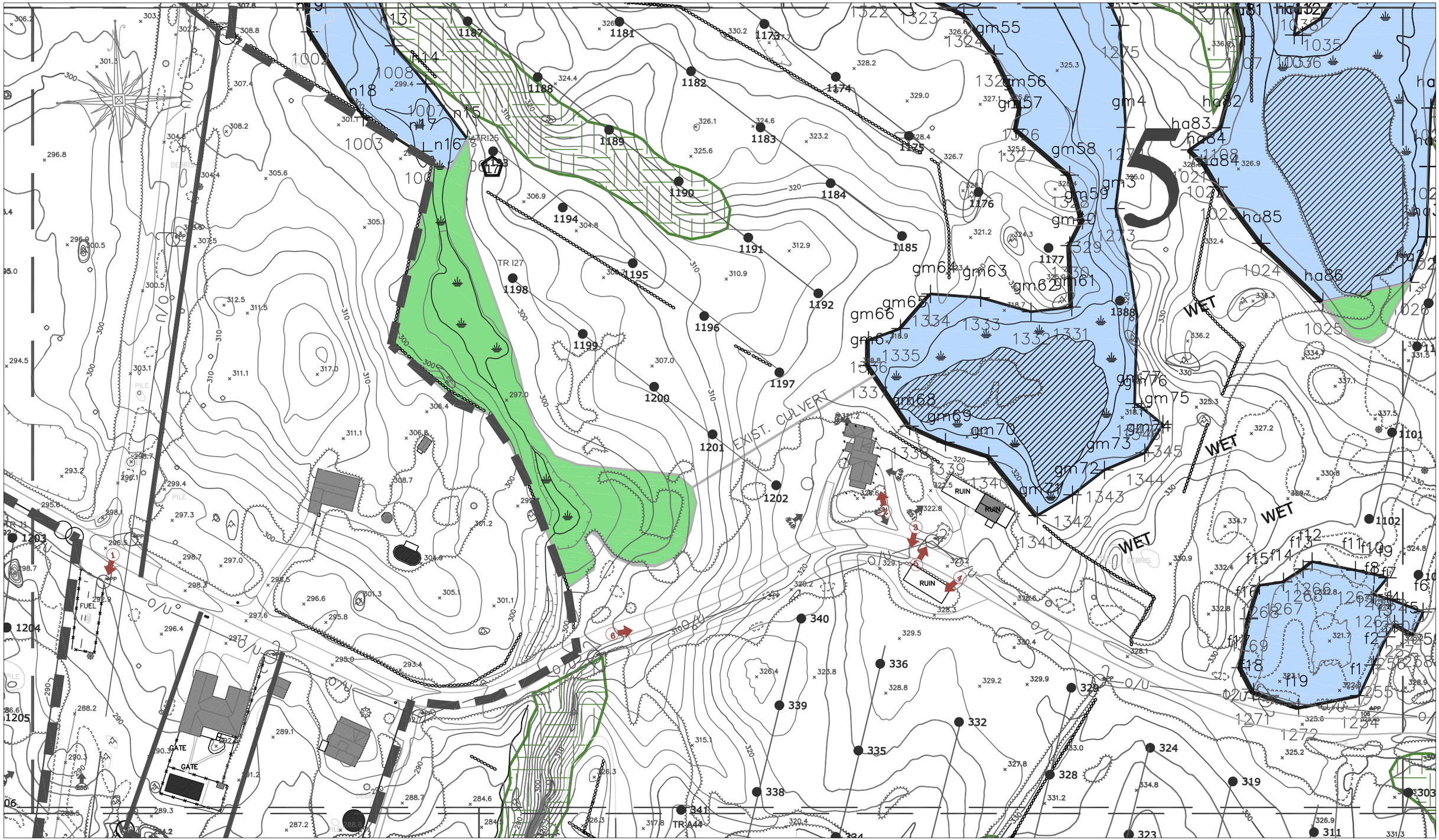

CITY/SCAPE Cultural Resource Consultants
166 Hillair Circle, White Plains NY 10605

Fig 8.5: Hudson Valley Wine Village
Field Reconnaissance Map

GRAPHIC SCALE
100 0 50 100 200
(IN FEET)
1 inch = 100 ft.

Area of Potential Effect (APE) Property Line

Slope greater than 12%

ST Sterile Shovel Test Location

ST Historic Positive Shovel Test

ST Prehistoric Positive Shovel Test

Photographic View

E View Appendix E: Photo-documentation

Rock Outcrop/ Exposed Bedrock

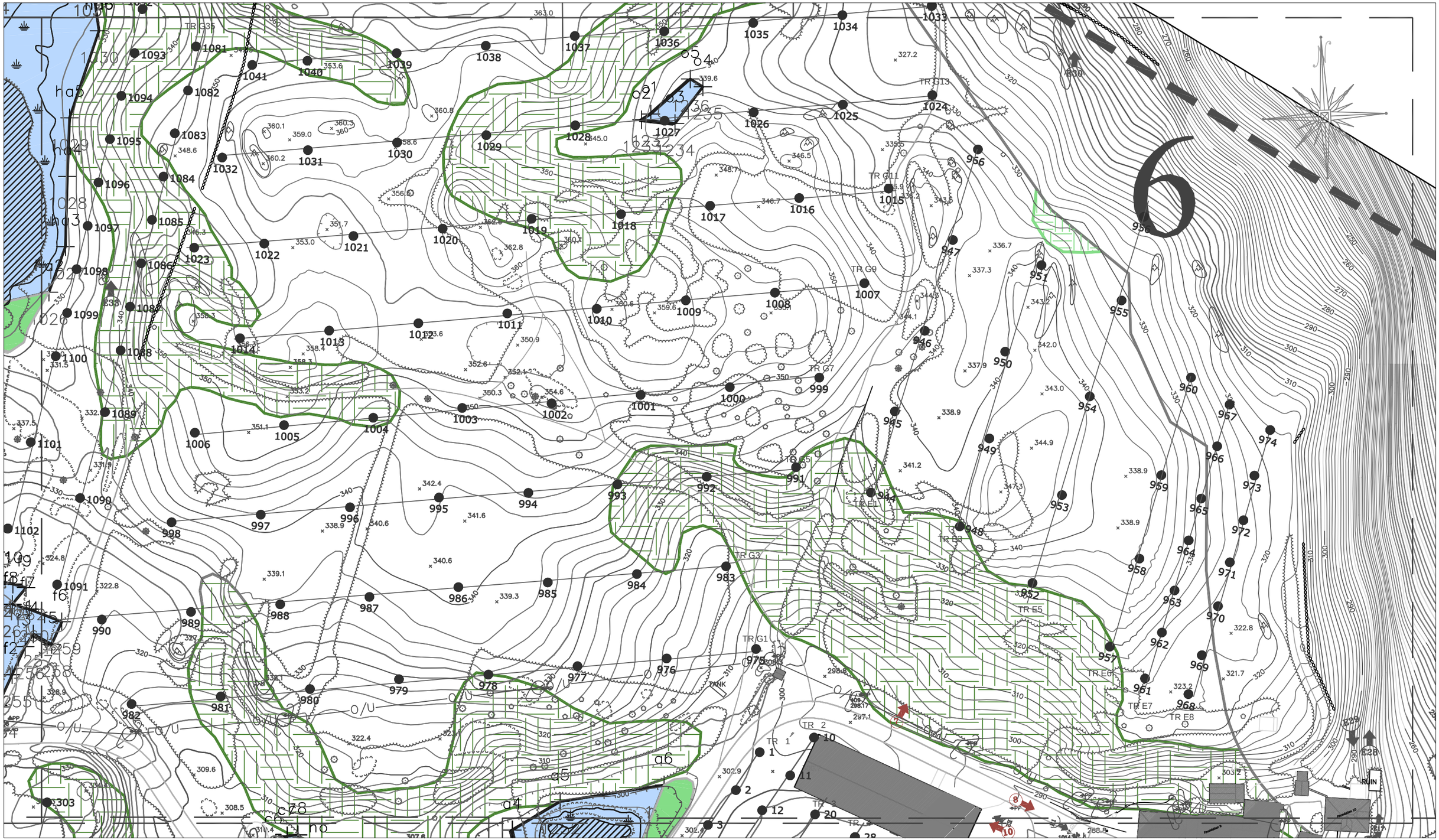

CITY/SCAPE Cultural Resource Consultants
166 Hillair Circle, White Plains NY 10605

Fig 8.6: Hudson Valley Wine Village
Field Reconnaissance Map

GRAPHIC SCALE
100 0 50 100 200
(IN FEET)
1 inch = 100 ft.

Area of Potential Effect (APE)
Property Line

Slope greater than 12%

Sterile Shovel Test Location

Historic Positive Shovel Test

Prehistoric Positive Shovel Test

Photographic View

View Appendix E:
Photo-documentation

Rock Outcrop/
Exposed Bedrock

CITY/SCAPE Cultural Resource Consultants
166 Hillair Circle, White Plains NY 10605

Fig 8.7: Hudson Valley Wine Village
Field Reconnaissance Map

GRAPHIC SCALE
100 0 50 100 200
(IN FEET)
1 inch = 100 ft.

Area of Potential Effect (APE)
Property Line

Slope greater than 12%

ST Sterile Shovel Test Location

ST Historic Positive Shovel Test

ST Prehistoric Positive Shovel Test

Photographic View

E View Appendix E:
Photo-documentation

Rock Outcrop/
Exposed Bedrock

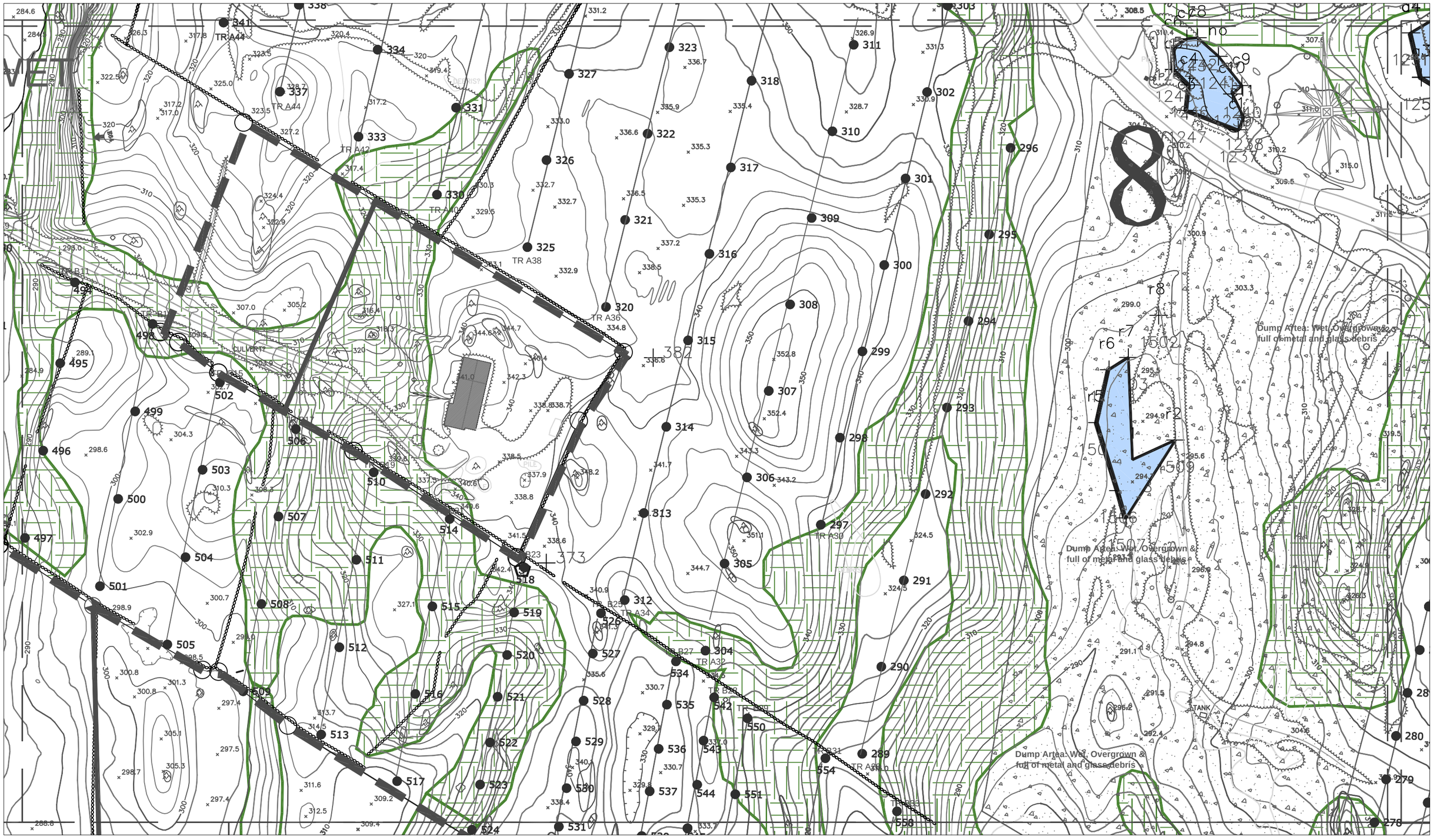

CITY/SCAPE Cultural Resource Consultants
166 Hillair Circle, White Plains NY 10605

Fig 8.8: Hudson Valley Wine Village
Field Reconnaissance Map

GRAPHIC SCALE
100 0 50 100 200
(IN FEET)
1 inch = 100 ft.

Area of Potential Effect (APE) Property Line

Slope greater than 12%

Sterile Shovel Test Location

Historic Positive Shovel Test

Prehistoric Positive Shovel Test

Photographic View

View Appendix E: Photo-documentation

Rock Outcrop/ Exposed Bedrock

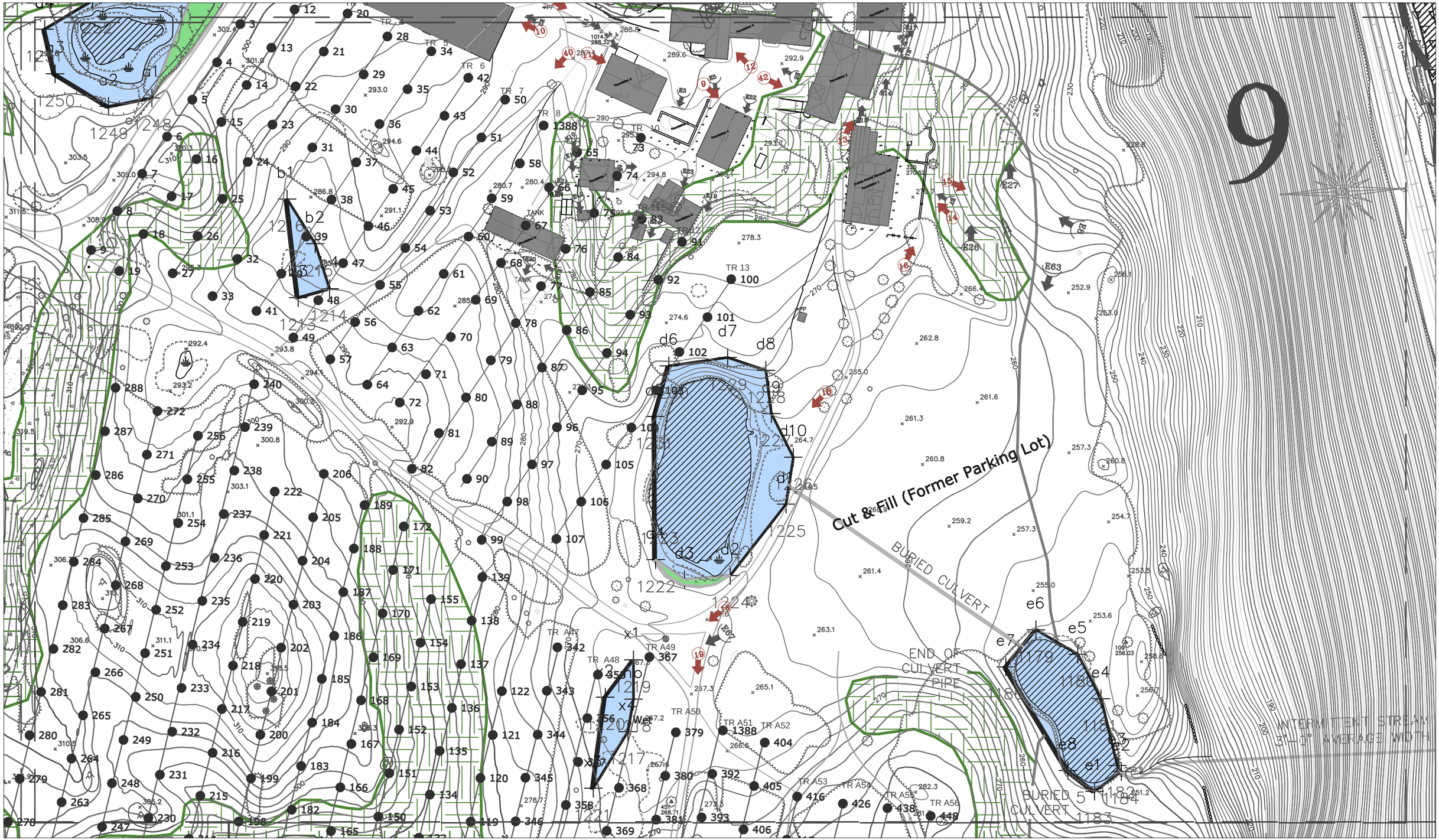

CITY/SCAPE Cultural Resource Consultants
166 Hillair Circle, White Plains NY 10605

Fig 8.9: Hudson Valley Wine Village
Field Reconnaissance Map

GRAPHIC SCALE
100 0 50 100 200
(IN FEET)
1 inch = 100 ft.

Area of Potential Effect (APE) Property Line

Slope greater than 12%

ST Sterile Shovel Test Location

ST Historic Positive Shovel Test

ST Prehistoric Positive Shovel Test

Photographic View

E View Appendix E: Photo-documentation

Rock Outcrop/ Exposed Bedrock

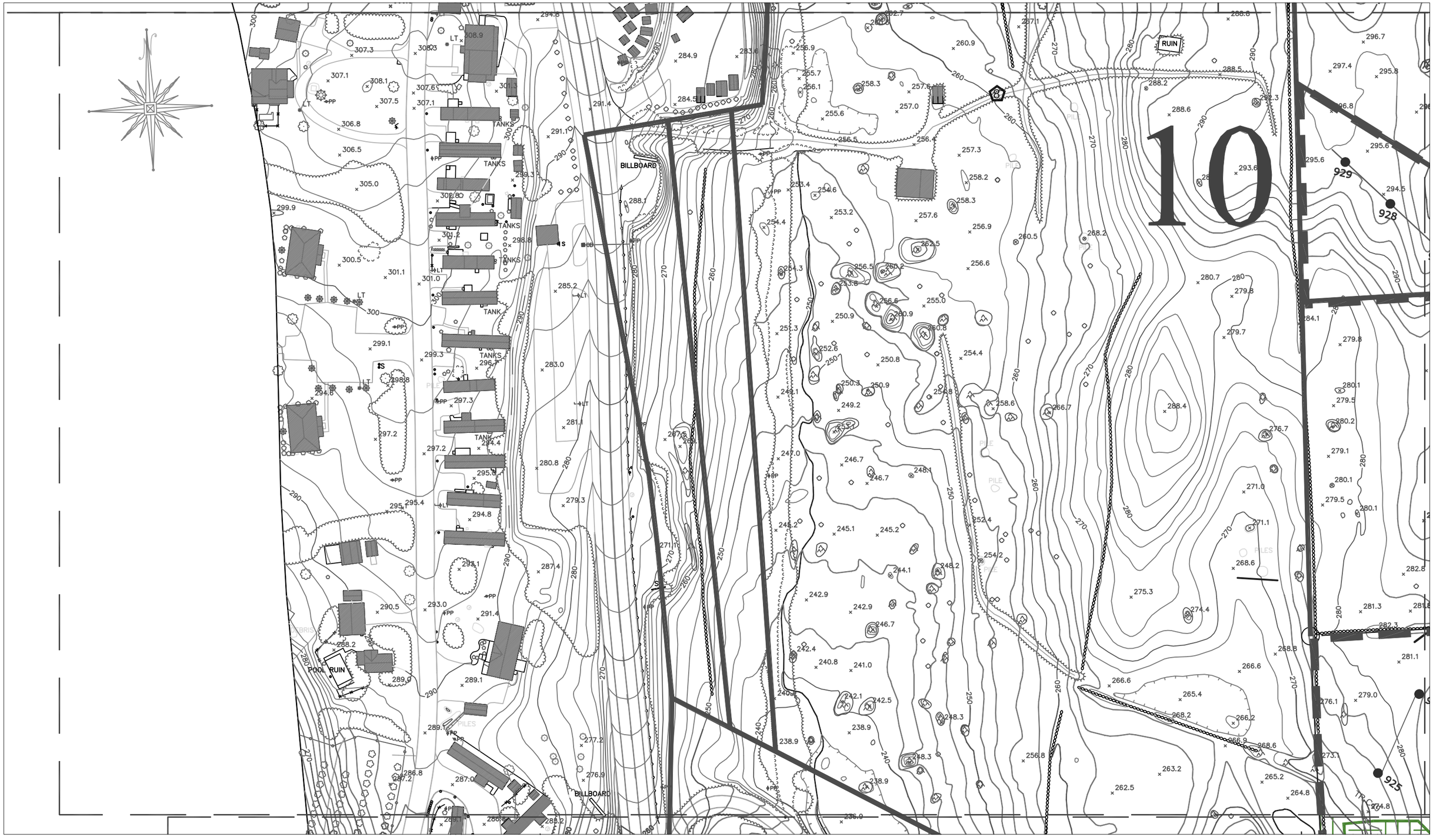

CITY/SCAPE Cultural Resource Consultants
166 Hillair Circle, White Plains NY 10605

Fig 8.10: Hudson Valley Wine Village
Field Reconnaissance Map

GRAPHIC SCALE
100 0 50 100 200
(IN FEET)
1 inch = 100 ft.

Area of Potential Effect (APE)
Property Line

Slope greater than 12%

ST Sterile Shovel Test Location

ST Historic Positive Shovel Test

ST Prehistoric Positive Shovel Test

Photographic View

E View Appendix E: Photo-documentation

Rock Outcrop/ Exposed Bedrock

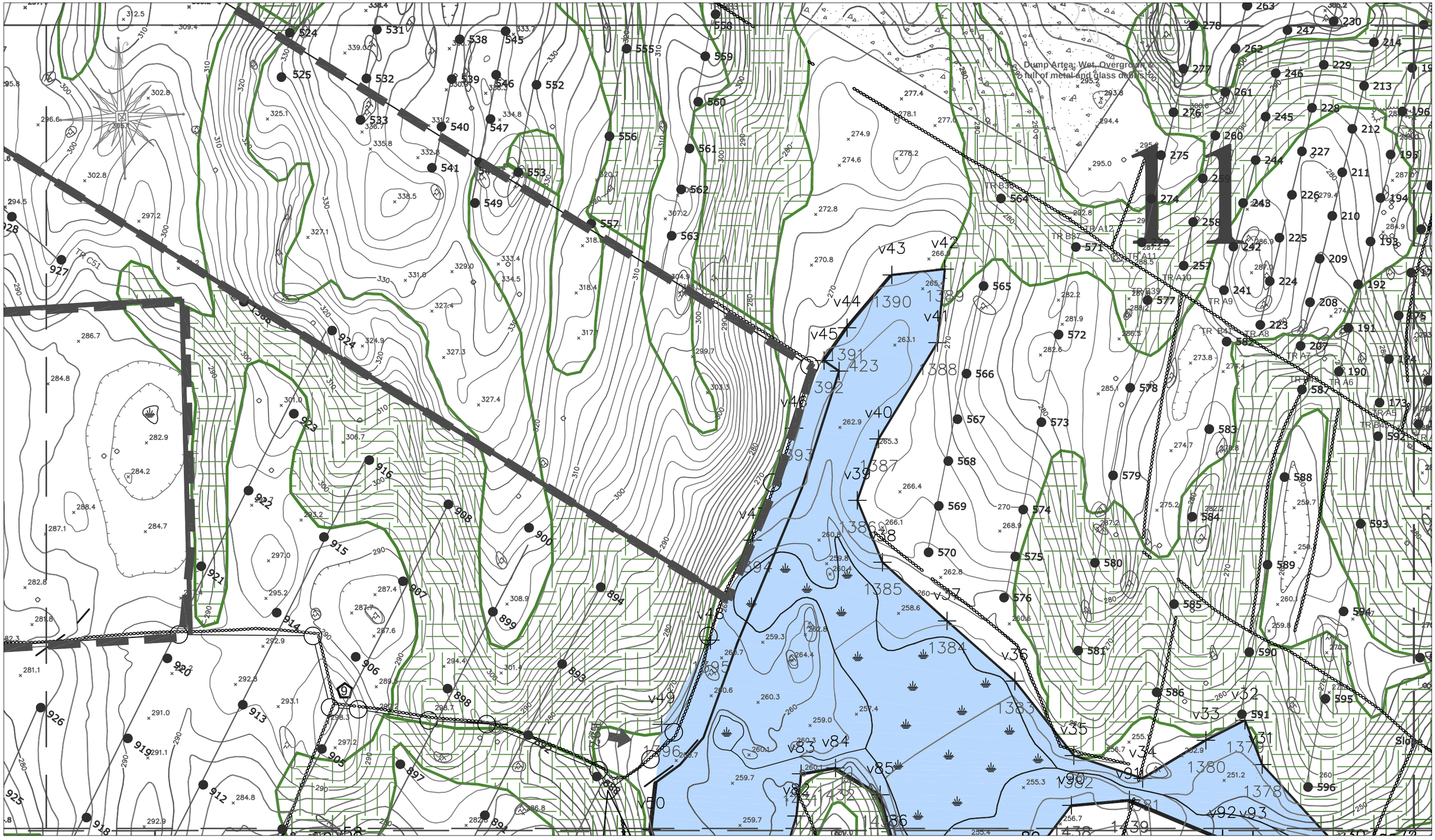

CITY/SCAPE Cultural Resource Consultants
166 Hillair Circle, White Plains NY 10605

Fig 8.11: Hudson Valley Wine Village
Field Reconnaissance Map

GRAPHIC SCALE
100 0 50 100 200
(IN FEET)
1 inch = 100 ft.

Area of Potential Effect (APE)
Property Line

Slope greater than 12%

ST Sterile Shovel Test Location

ST Historic Positive Shovel Test

ST Prehistoric Positive Shovel Test

Photographic View

E View Appendix E:
Photo-documentation

Rock Outcrop/
Exposed Bedrock

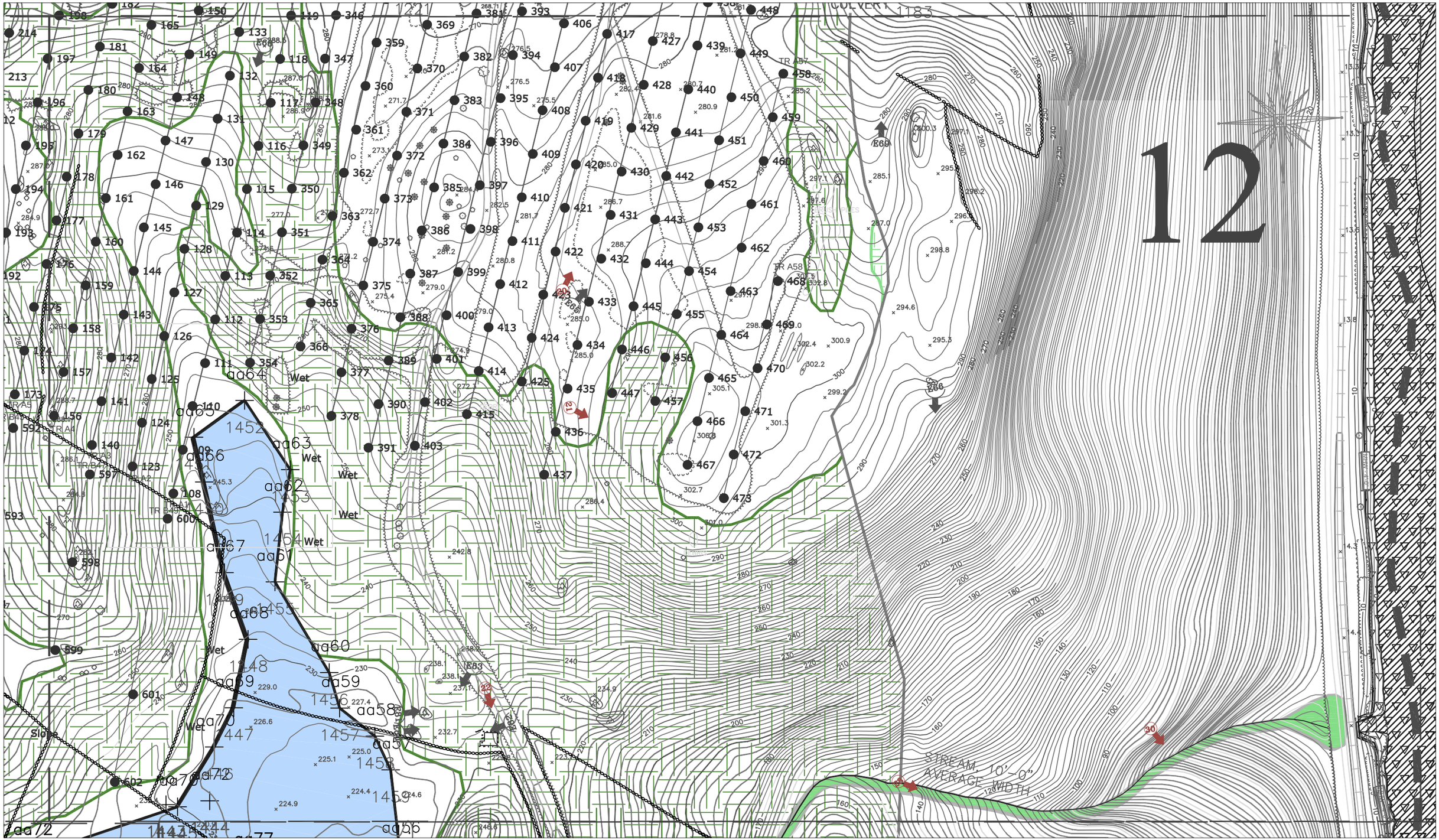

CITY/SCAPE Cultural Resource Consultants
166 Hillair Circle, White Plains NY 10605

Fig 8.12: Hudson Valley Wine Village
Field Reconnaissance Map

GRAPHIC SCALE
100 0 50 100 200
(IN FEET)
1 inch = 100 ft.

Area of Potential Effect (APE)
Property Line

Slope greater than 12%

ST Sterile Shovel Test Location

ST Historic Positive Shovel Test

ST Prehistoric Positive Shovel Test

Photographic View

E View Appendix E: Photo-documentation

Rock Outcrop/ Exposed Bedrock

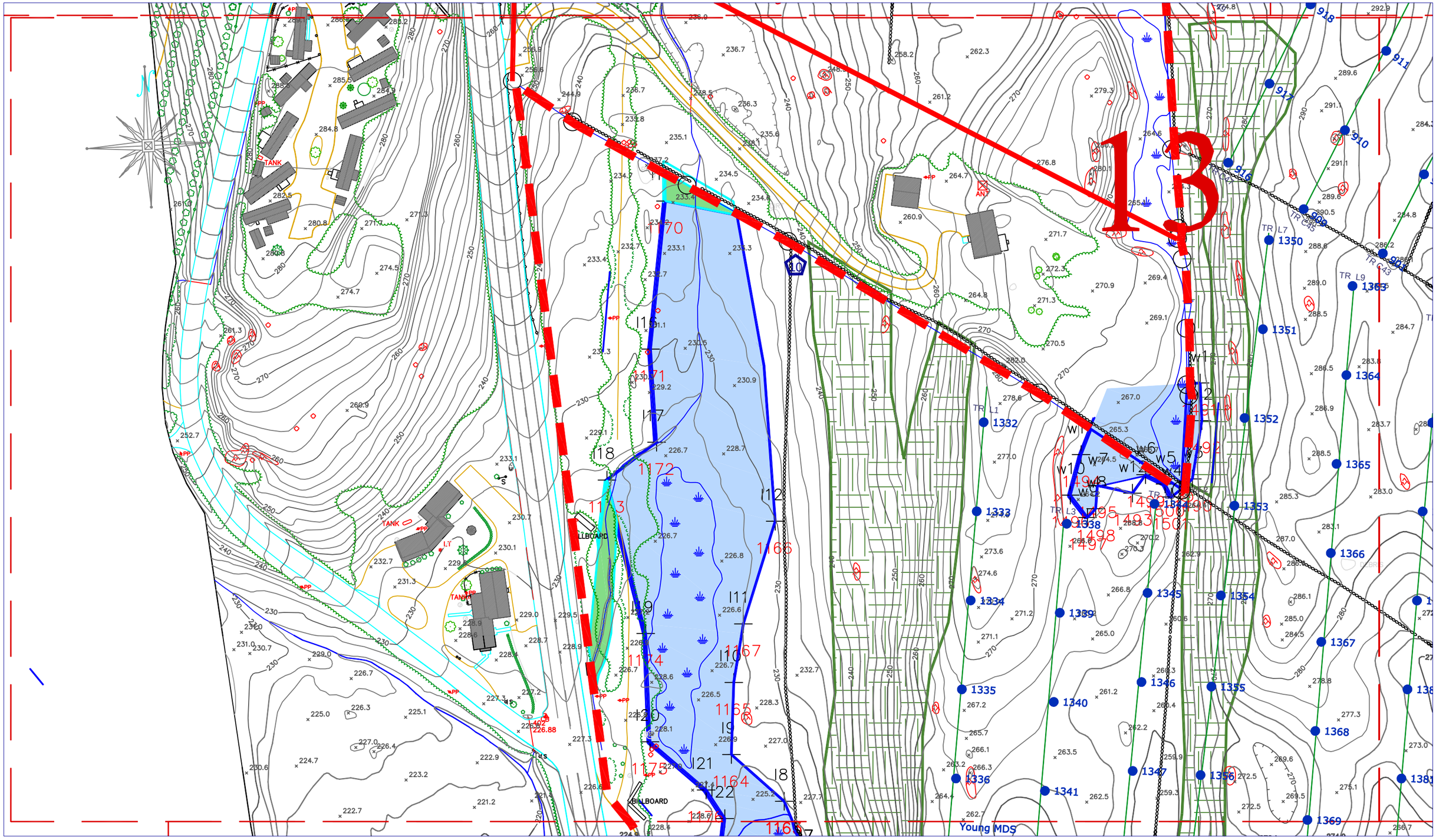

CITY/SCAPE Cultural Resource Consultants
166 Hillair Circle, White Plains NY 10605

Fig 8.13: Hudson Valley Wine Village
Field Reconnaissance Map

GRAPHIC SCALE
100 0 50 100 200
(IN FEET)
1 inch = 100 ft.

Area of Potential Effect (APE)
Property Line

Slope greater than 12%

ST Sterile Shovel Test Location

ST Historic Positive Shovel Test

ST Prehistoric Positive Shovel Test

Photographic View

E View Appendix E:
Photo-documentation

Rock Outcrop/
Exposed Bedrock

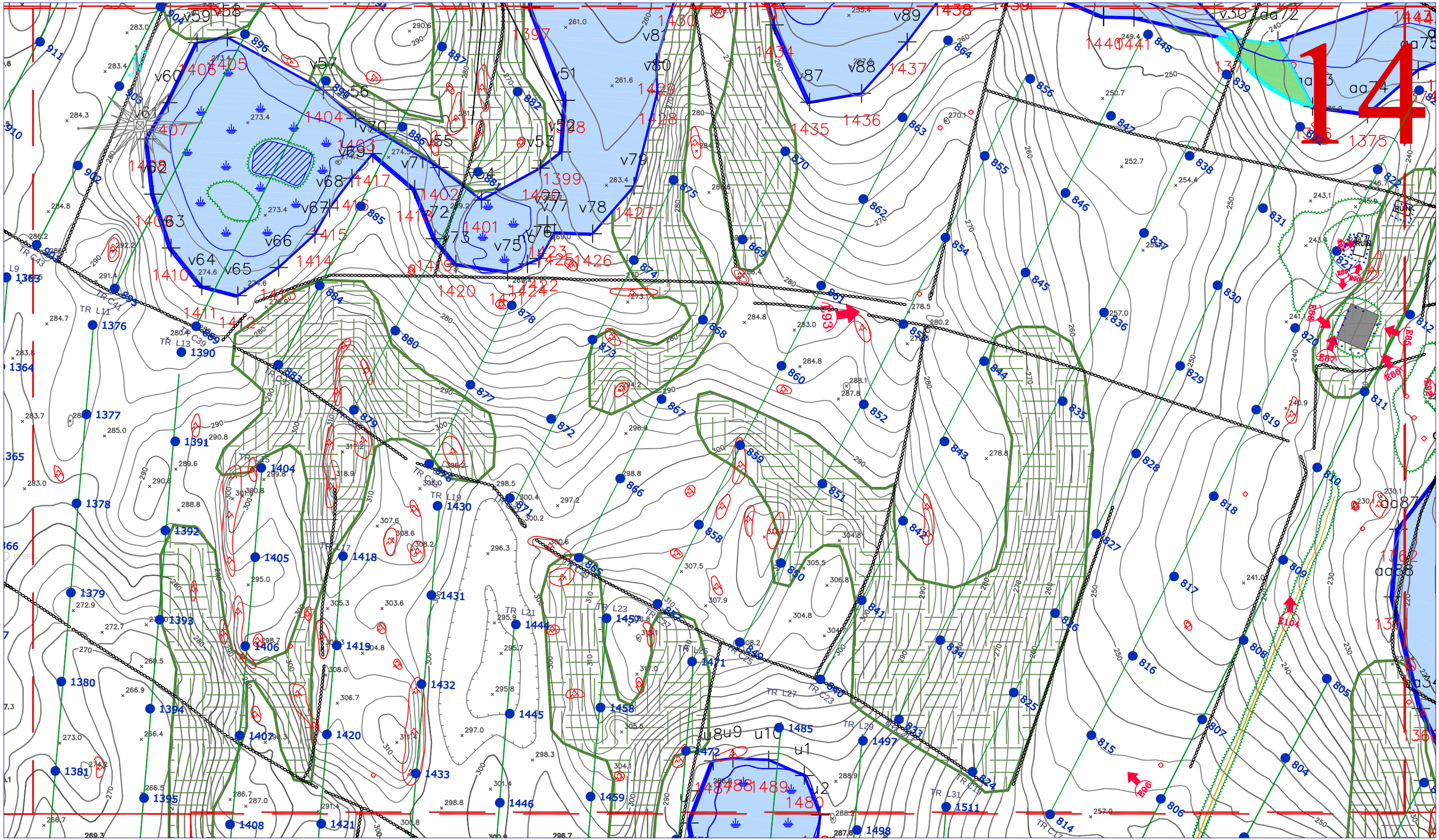

CITY/SCAPE Cultural Resource Consultants
166 Hillair Circle, White Plains NY 10605

Fig 8.14: Hudson Valley Wine Village
Field Reconnaissance Map

GRAPHIC SCALE
100 0 50 100 200
(IN FEET)
1 inch = 100 ft.

Area of Potential Effect (APE)
Property Line

Slope greater than 12%

ST Sterile Shovel Test Location

ST Historic Positive Shovel Test

ST Prehistoric Positive Shovel Test

Photographic View

E View Appendix E:
Photo-documentation

Rock Outcrop/
Exposed Bedrock

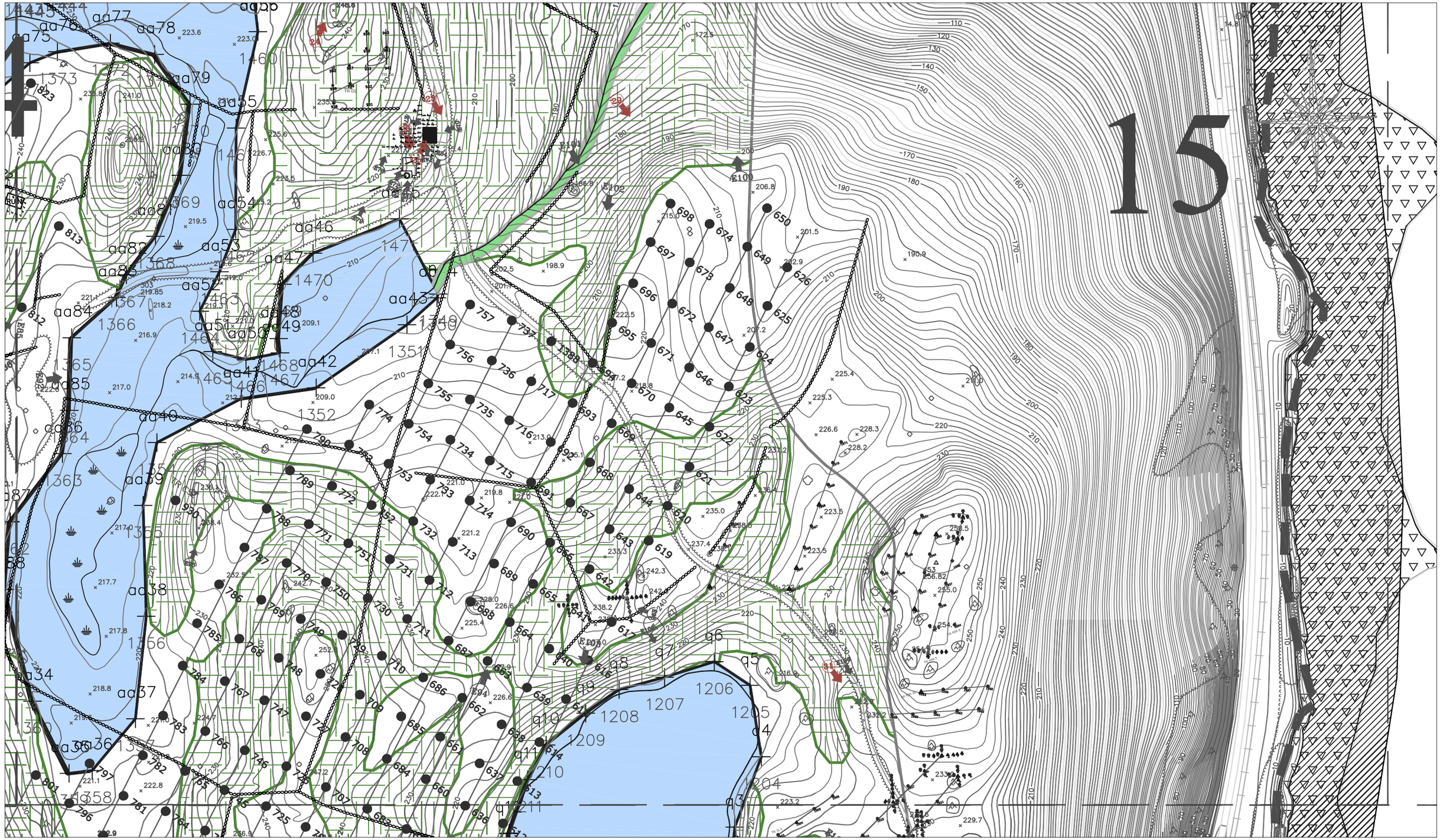

CITY/SCAPE Cultural Resource Consultants
166 Hillair Circle, White Plains NY 10605

Fig 8.15: Hudson Valley Wine Village
Field Reconnaissance Map

GRAPHIC SCALE
100 0 50 100 200
(IN FEET)
1 inch = 100 ft.

Area of Potential Effect (APE)
Property Line

Slope greater than 12%

ST Sterile Shovel Test Location

ST Historic Positive Shovel Test

ST Prehistoric Positive Shovel Test

Photographic View

E View Appendix E:
Photo-documentation

Rock Outcrop/
Exposed Bedrock

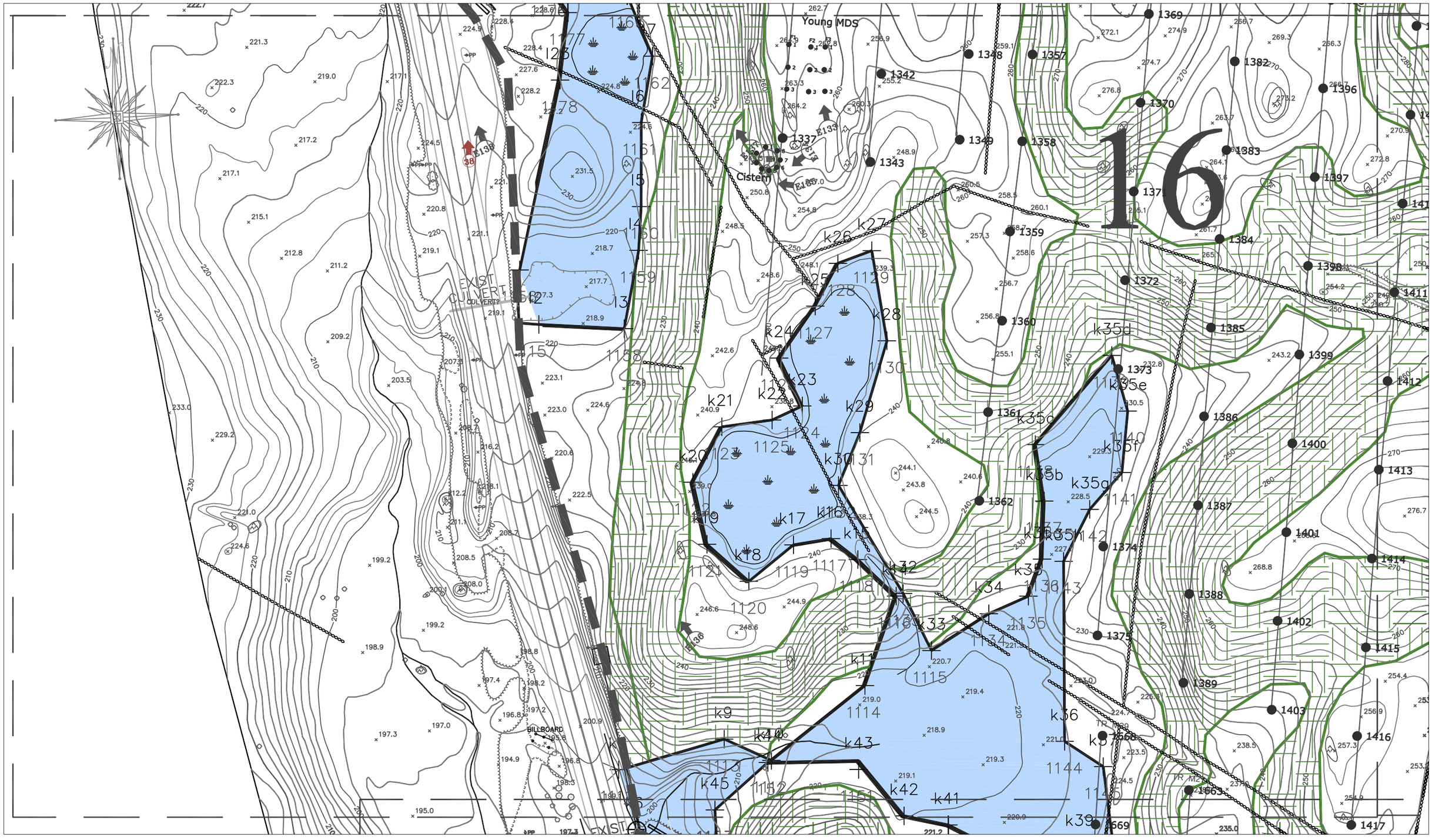

CITY/SCAPE Cultural Resource Consultants
166 Hillair Circle, White Plains NY 10605

Fig 8.16: Hudson Valley Wine Village
Field Reconnaissance Map

GRAPHIC SCALE
100 0 50 100 200
(IN FEET)
1 inch = 100 ft.

Area of Potential Effect (APE)
Property Line

Slope greater than 12%

Sterile Shovel Test Location

Historic Positive Shovel Test

Prehistoric Positive Shovel Test

Photographic View

View Appendix E:
Photo-documentation

Rock Outcrop/
Exposed Bedrock

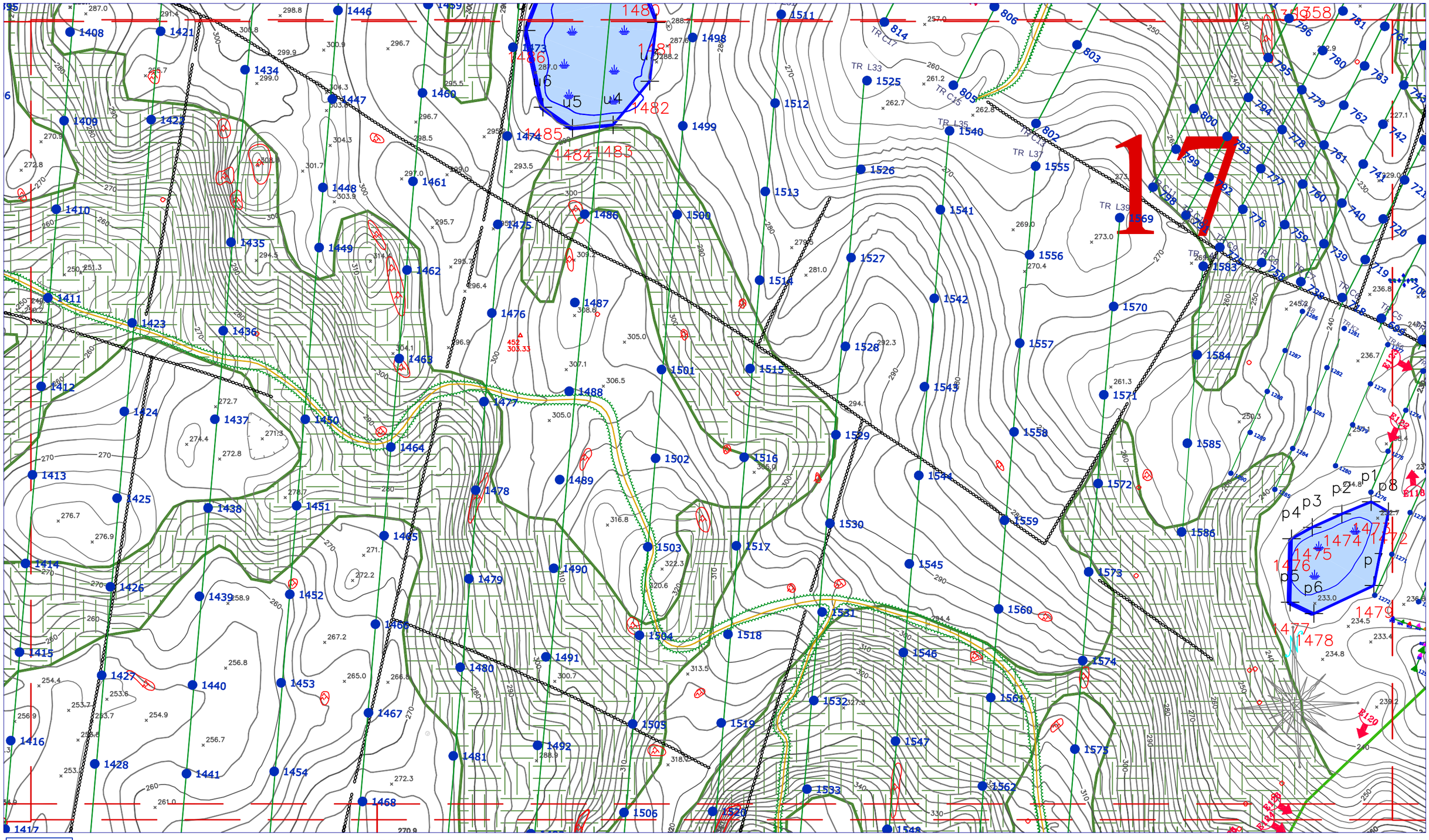

CITY/SCAPE Cultural Resource Consultants
166 Hillair Circle, White Plains NY 10605

Fig 8.17: Hudson Valley Wine Village
Field Reconnaissance Map

Area of Potential Effect (APE)
Property Line

Slope greater than 12%

ST Sterile Shovel Test Location

ST Historic Positive Shovel Test

ST Prehistoric Positive Shovel Test

Photographic View

E View Appendix E:
Photo-documentation

Rock Outcrop/
Exposed Bedrock

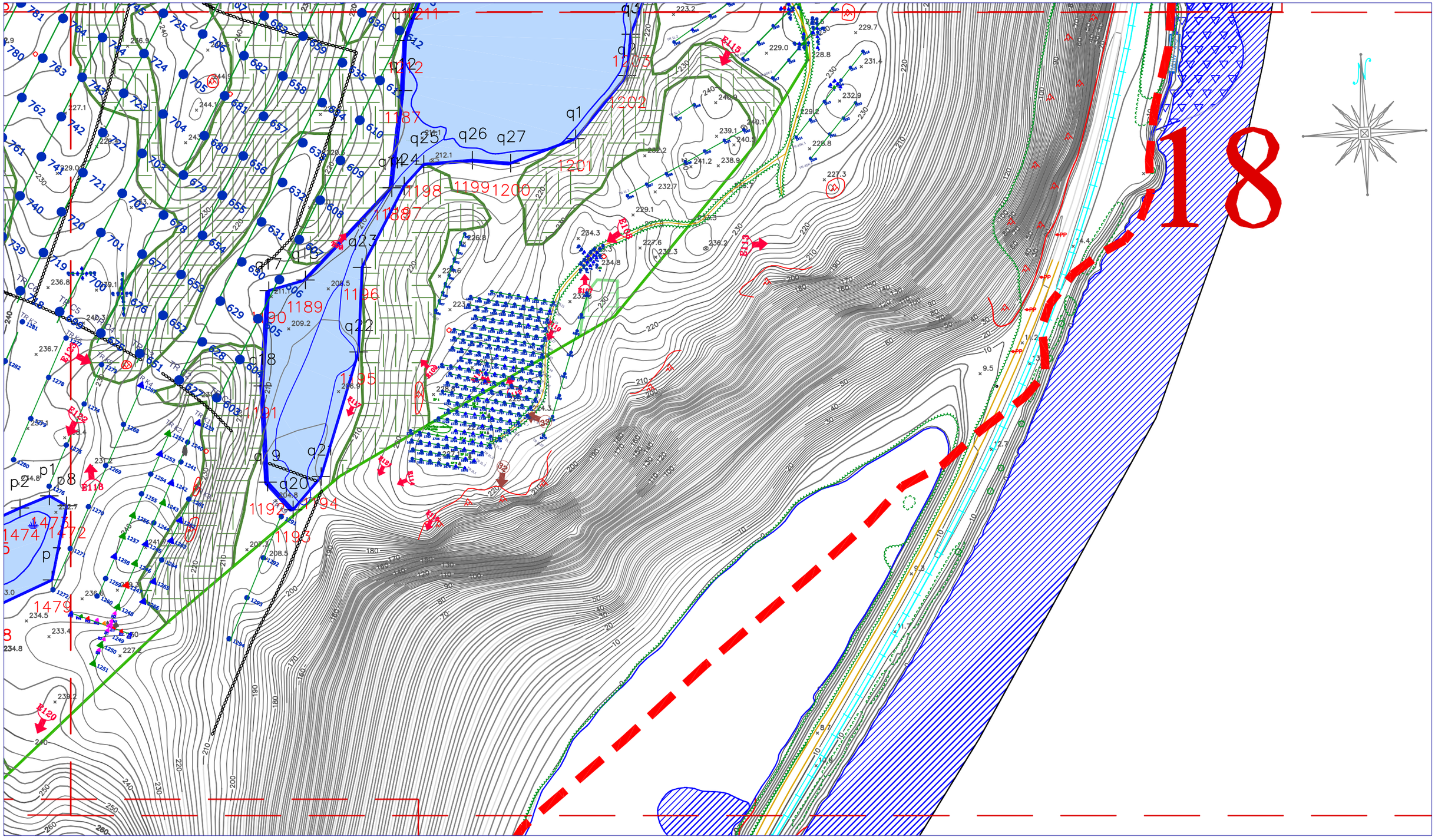

CITY/SCAPE Cultural Resource Consultants
166 Hillair Circle, White Plains NY 10605

Fig 8.18: Hudson Valley Wine Village
Field Reconnaissance Map

GRAPHIC SCALE
100 0 50 100 200
(IN FEET)
1 inch = 100 ft.

Area of Potential Effect (APE) Property Line

Slope greater than 12%

ST Sterile Shovel Test Location

ST Historic Positive Shovel Test

ST Prehistoric Positive Shovel Test

Photographic View

E View Appendix E: Photo-documentation

Rock Outcrop/ Exposed Bedrock

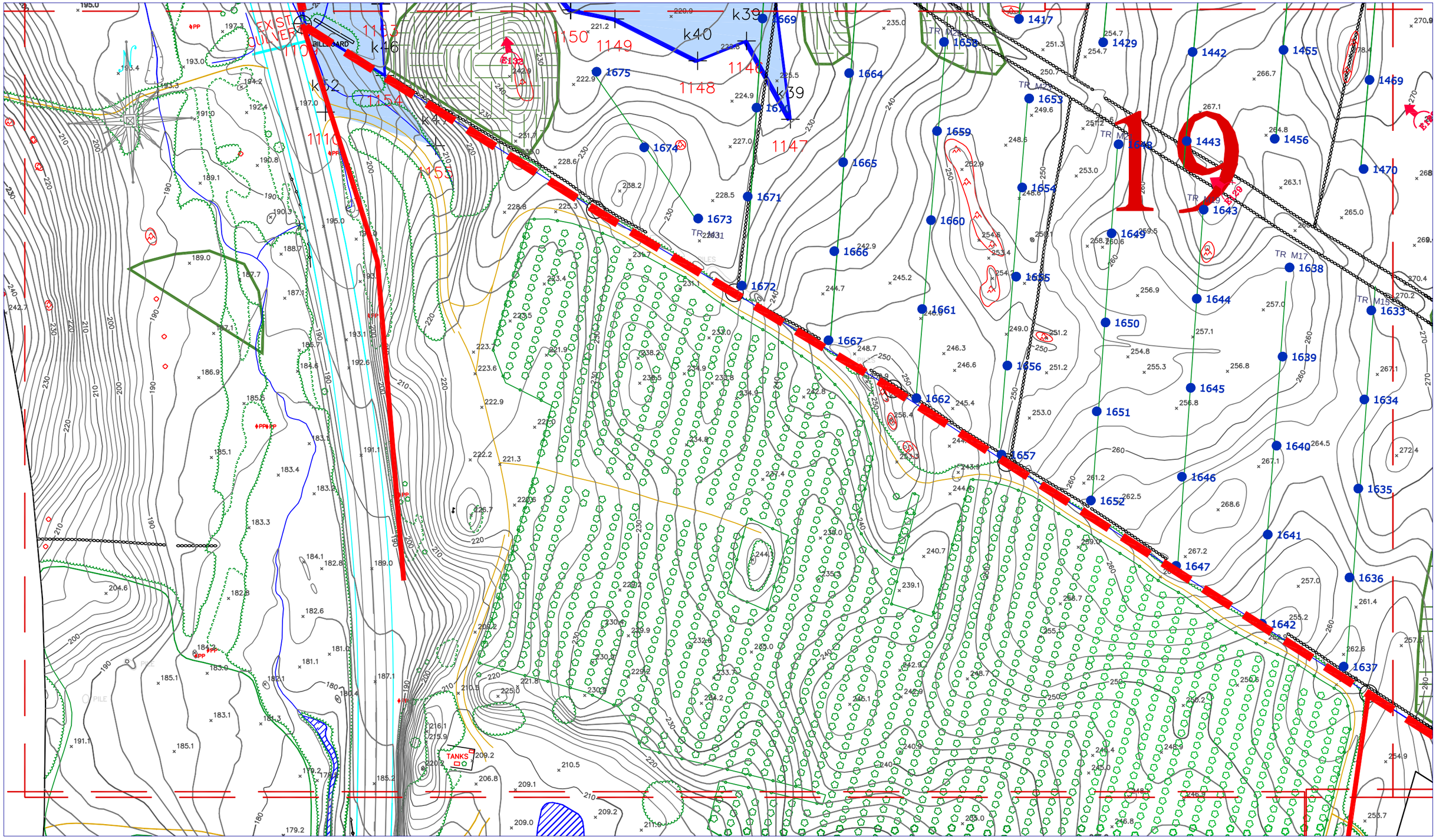

CITY/SCAPE Cultural Resource Consultants
166 Hillair Circle, White Plains NY 10605

Fig 8.19: Hudson Valley Wine Village
Field Reconnaissance Map

GRAPHIC SCALE
100 0 50 100 200
(IN FEET)
1 inch = 100 ft.

Area of Potential Effect (APE)
Property Line

Slope greater than 12%

ST Sterile Shovel Test Location

ST Historic Positive Shovel Test

ST Prehistoric Positive Shovel Test

Photographic View

E View Appendix E:
Photo-documentation

Rock Outcrop/
Exposed Bedrock

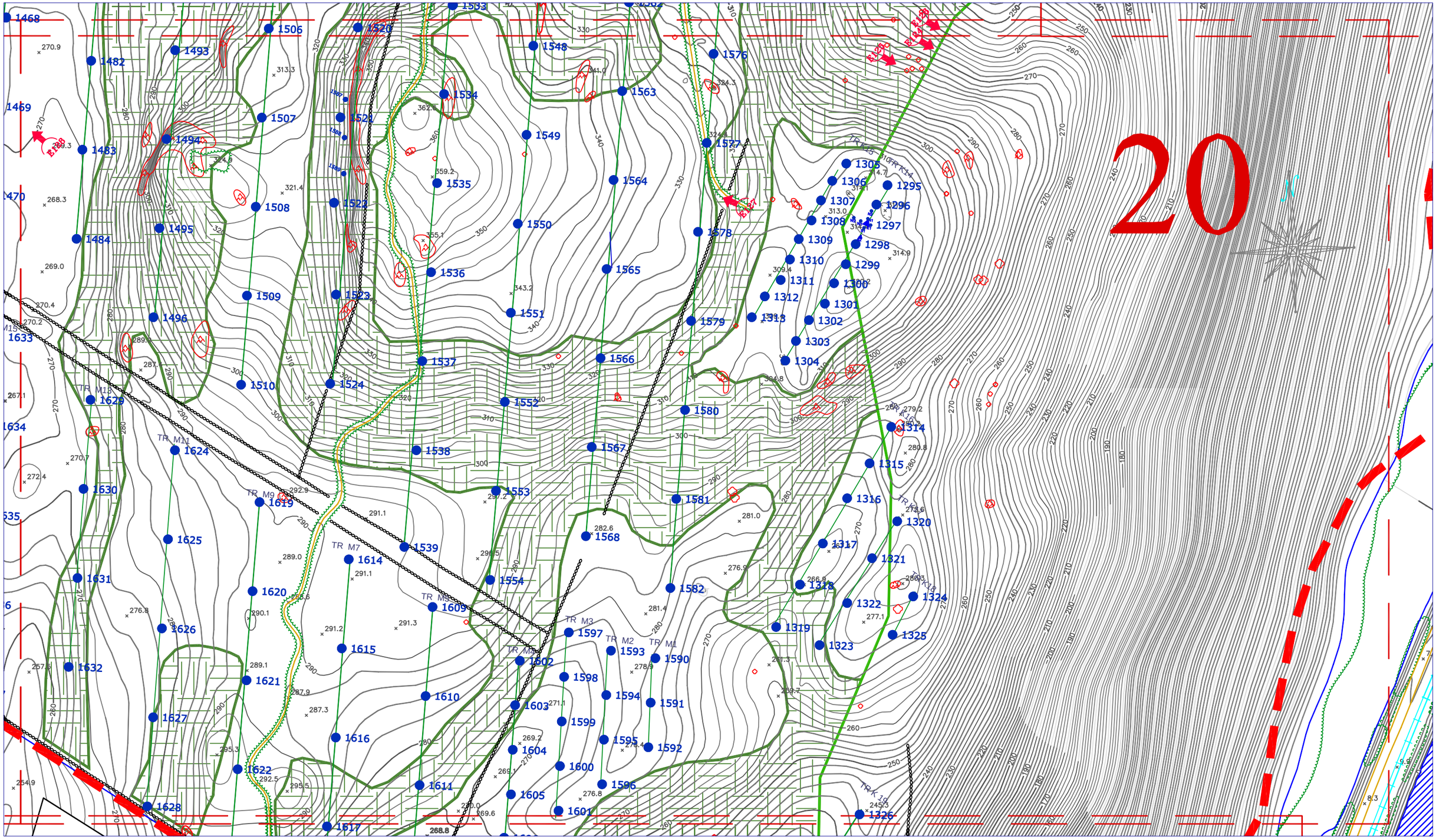

CITY/SCAPE Cultural Resource Consultants
166 Hillair Circle, White Plains NY 10605

Fig 8.20: Hudson Valley Wine Village
Field Reconnaissance Map

GRAPHIC SCALE
100 0 50 100 200
(IN FEET)
1 inch = 100 ft.

Area of Potential Effect (APE)
Property Line

Slope greater than 12%

ST Sterile Shovel Test Location

ST Historic Positive Shovel Test

ST Prehistoric Positive Shovel Test

Photographic View

E View Appendix E:
Photo-documentation

Rock Outcrop/
Exposed Bedrock

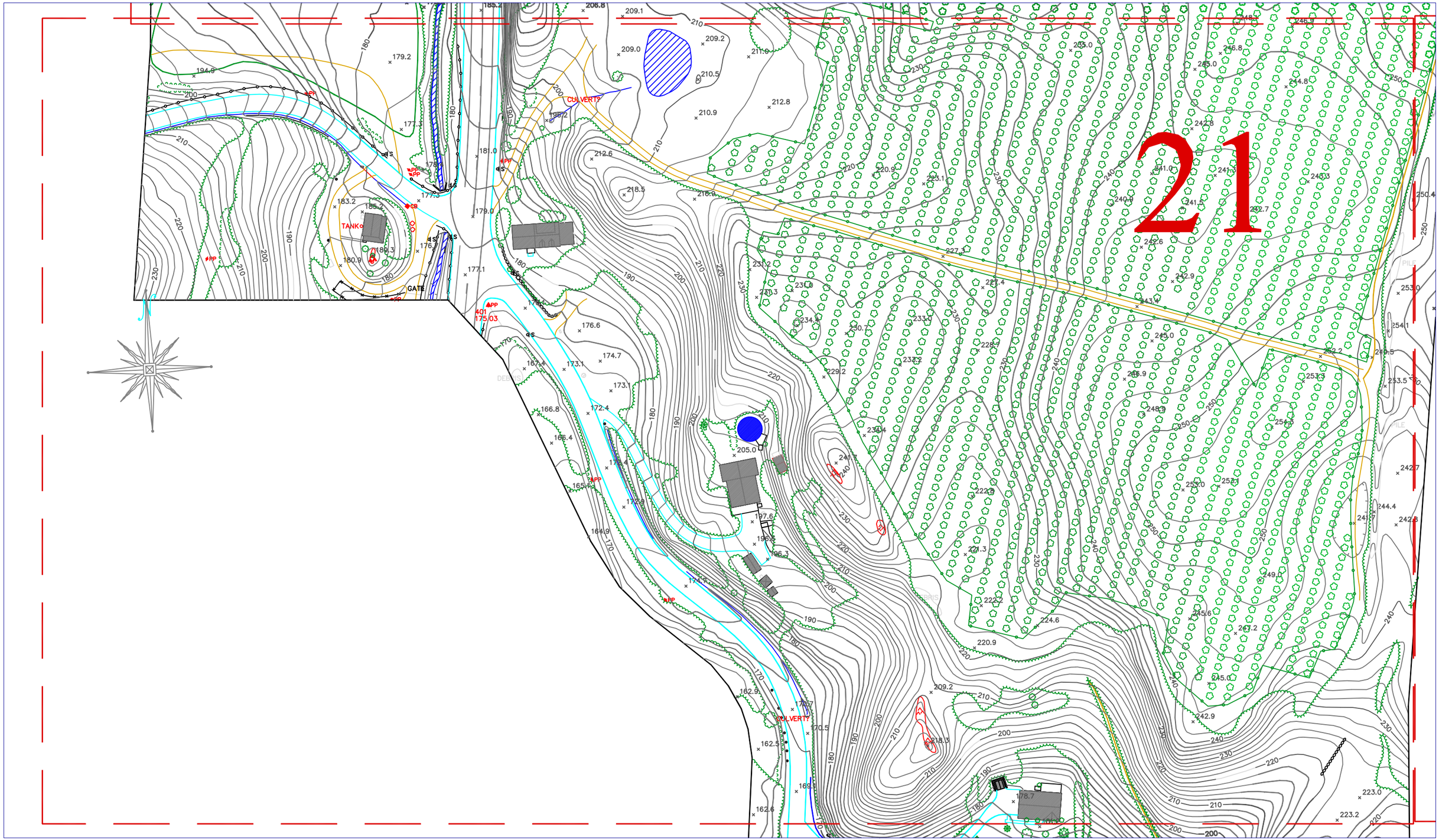

CITY/SCAPE Cultural Resource Consultants
166 Hillair Circle, White Plains NY 10605

Fig 8.21: Hudson Valley Wine Village
Field Reconnaissance Map

GRAPHIC SCALE
100 0 50 100 200
(IN FEET)
1 inch = 100 ft.

Area of Potential Effect (APE) Property Line

Slope greater than 12%

ST Sterile Shovel Test Location

ST Historic Positive Shovel Test

ST Prehistoric Positive Shovel Test

Photographic View

E View Appendix E: Photo-documentation

Rock Outcrop/ Exposed Bedrock

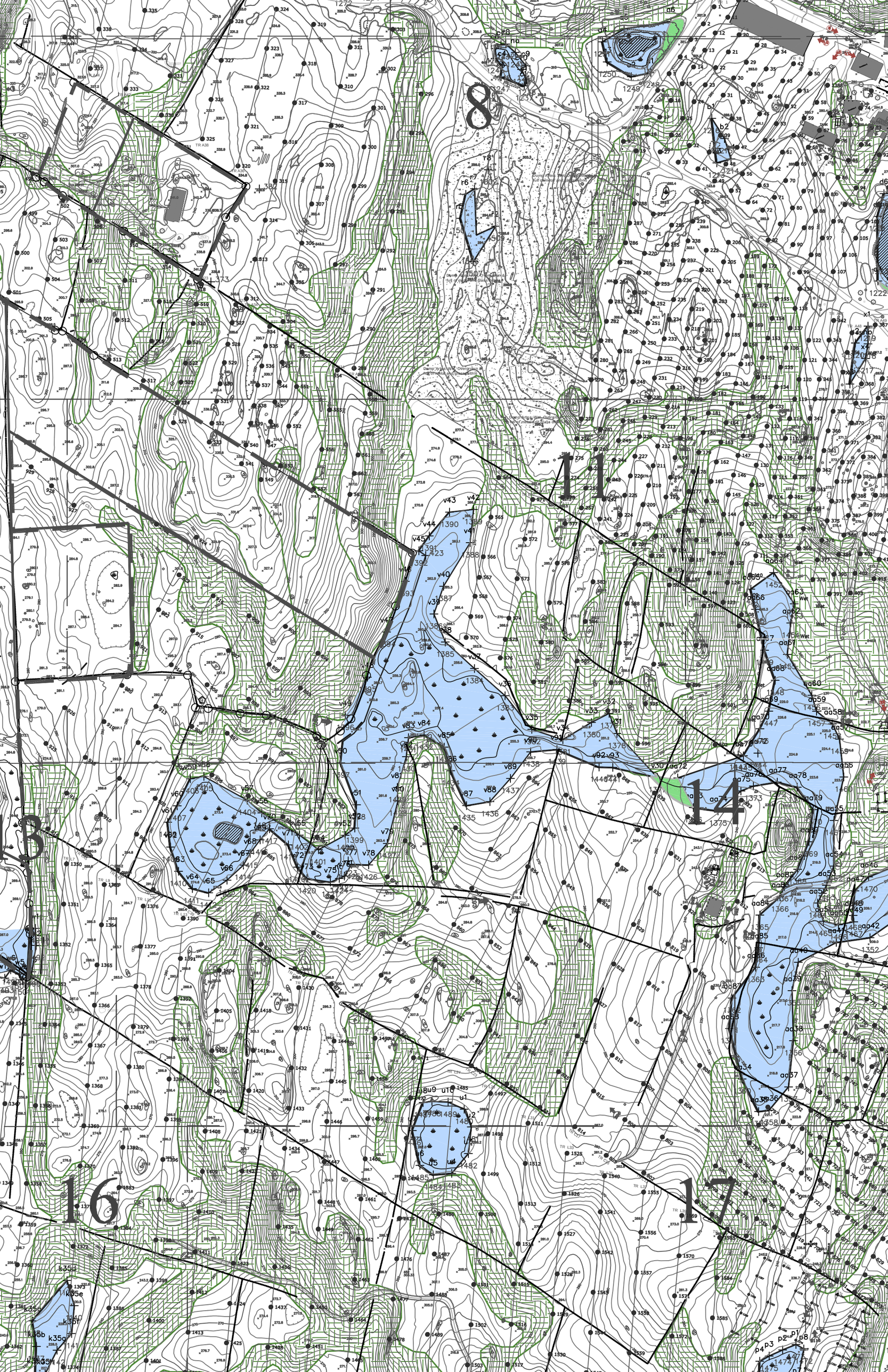
8
14
16
17

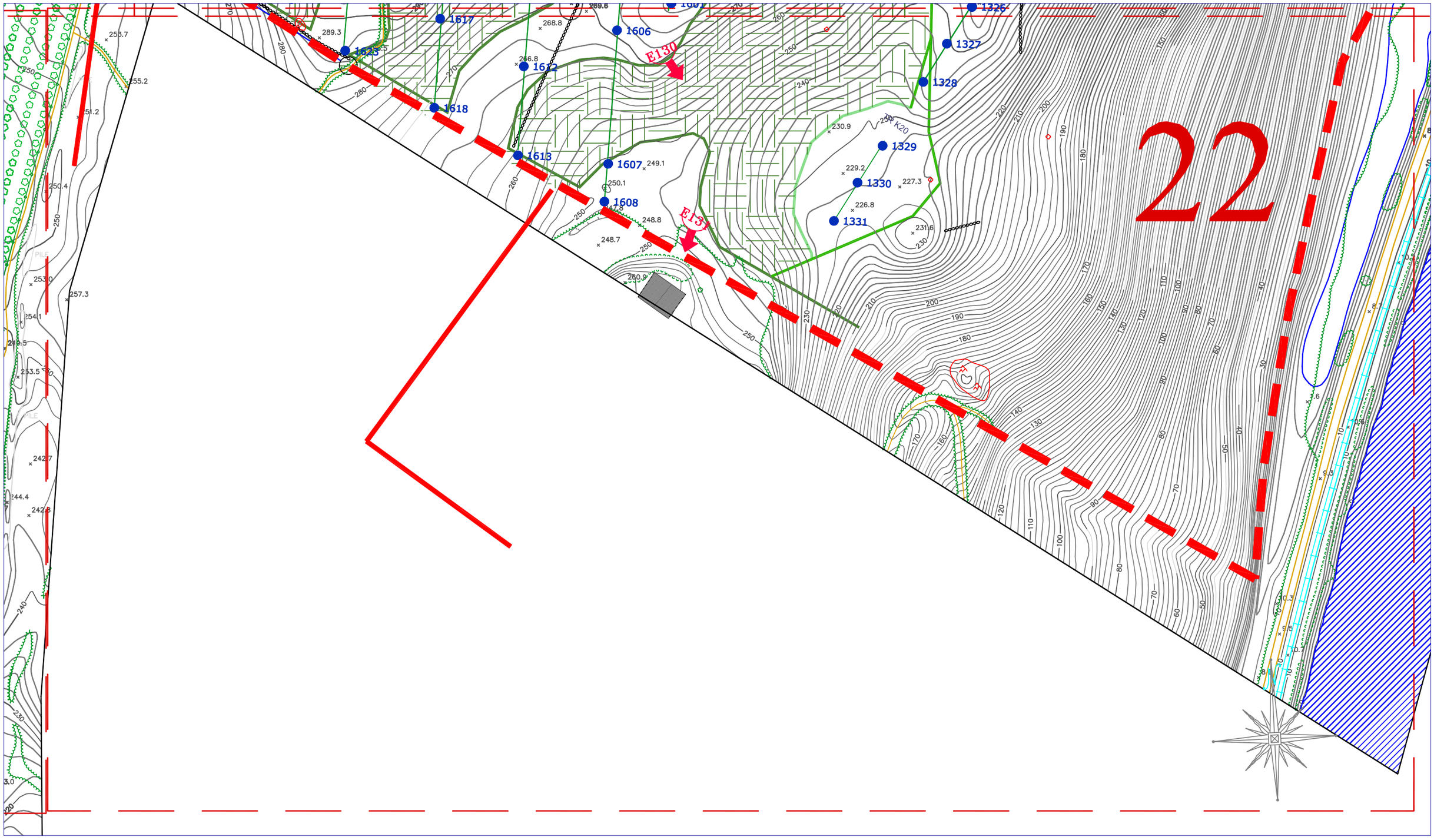

CITY/SCAPE Cultural Resource Consultants
166 Hillair Circle, White Plains NY 10605

Fig 8.22: Hudson Valley Wine Village Field Reconnaissance Map

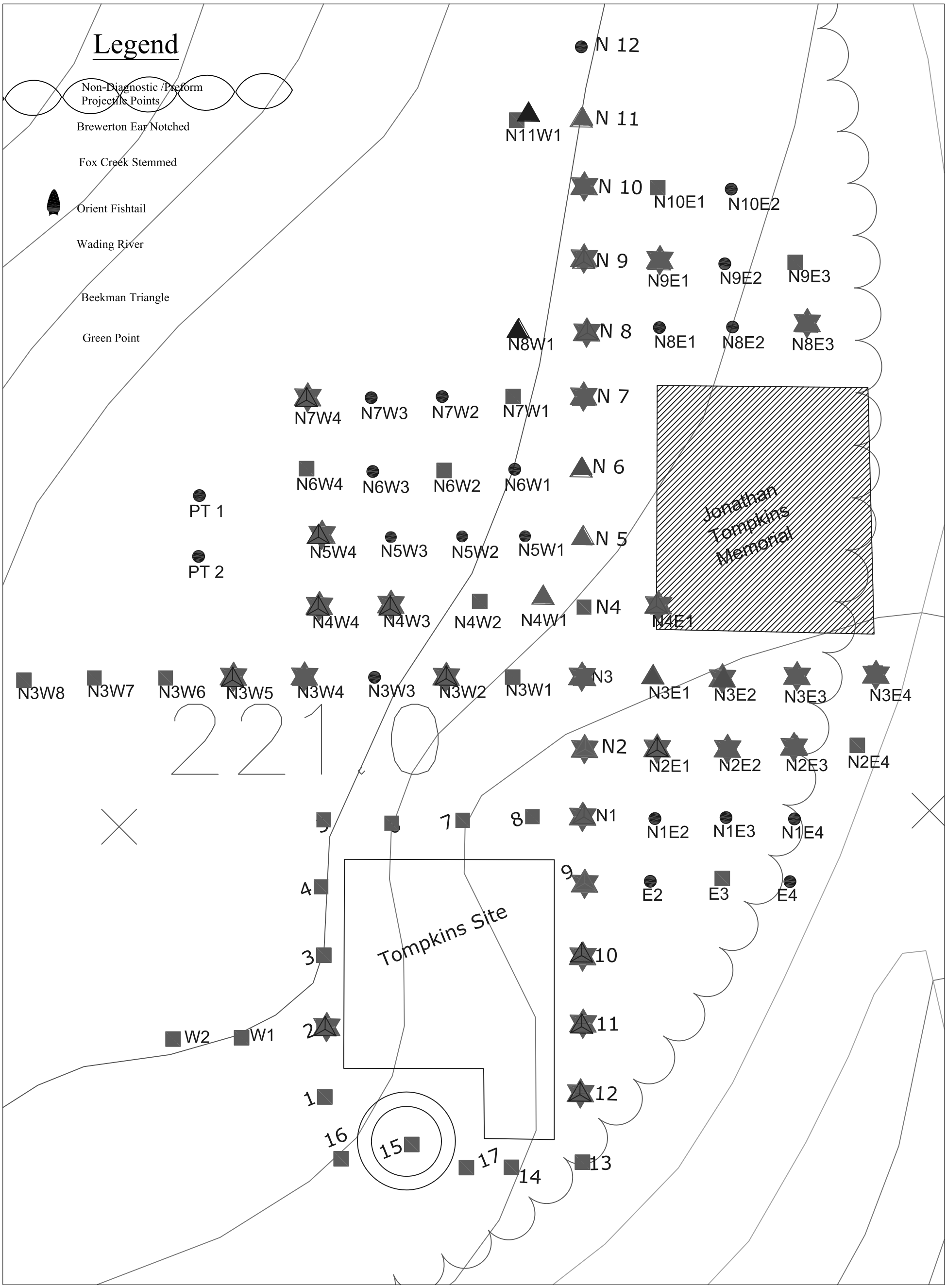

CITY/SCAPE Cultural Resource Consultants
166 Hillair Circle, White Plains NY 10605

Fig 9: Hudson Valley Wine Village
Tompkins Site
Field Reconnaissance Map

GRAPHIC SCALE
80 0 40 80 160
(IN FEET)
1 inch = 80 ft.

Area of Potential Effect (APE)
Property Line
Slope greater than 12%
Photographic View
View Appendix E: Photo-documentation
Rock Outcrop/ Exposed Bedrock

ST Sterile Shovel Test Location
ST Historic Positive Shovel Test
ST Prehistoric Positive Shovel Test
Historic and Prehistoric Shovel Test

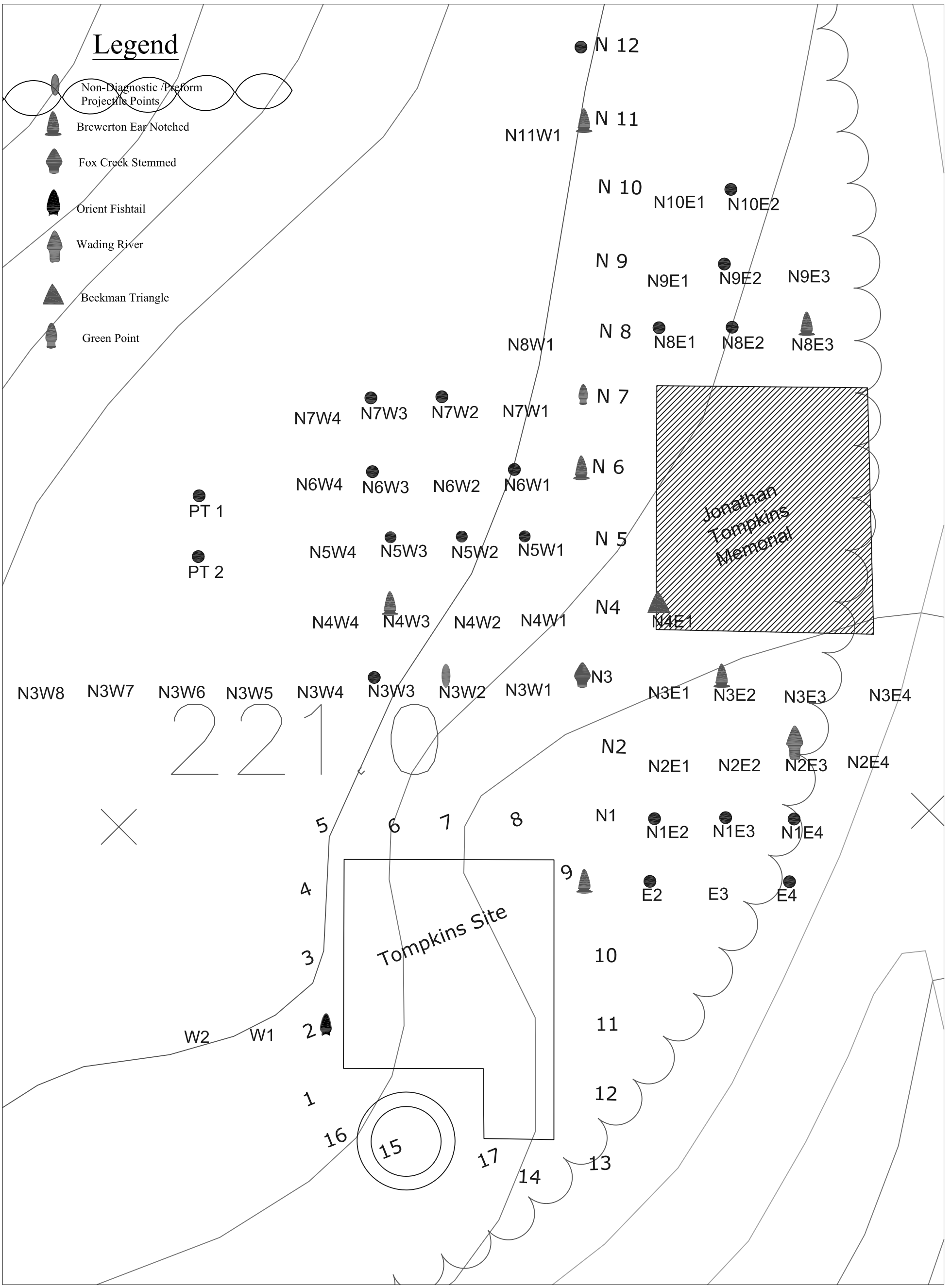

CITY/SCAPE Cultural Resource Consultants
166 Hillair Circle, White Plains NY 10605

Fig 9.1: Hudson Valley Wine Village
Tompkins Site: Projectile Points
Field Reconnaissance Map

GRAPHIC SCALE
80 0 40 80 160
(IN FEET)
1 inch = 80 ft.

Area of Potential Effect (APE)
Property Line
Slope greater than 12%
Photographic View

ST Sterile Shovel Test Location
ST Historic Positive Shovel Test
ST Prehistoric Positive Shovel Test
Historic and Prehistoric Shovel Test
E View Appendix E: Photo-documentation
Rock Outcrop/ Exposed Bedrock

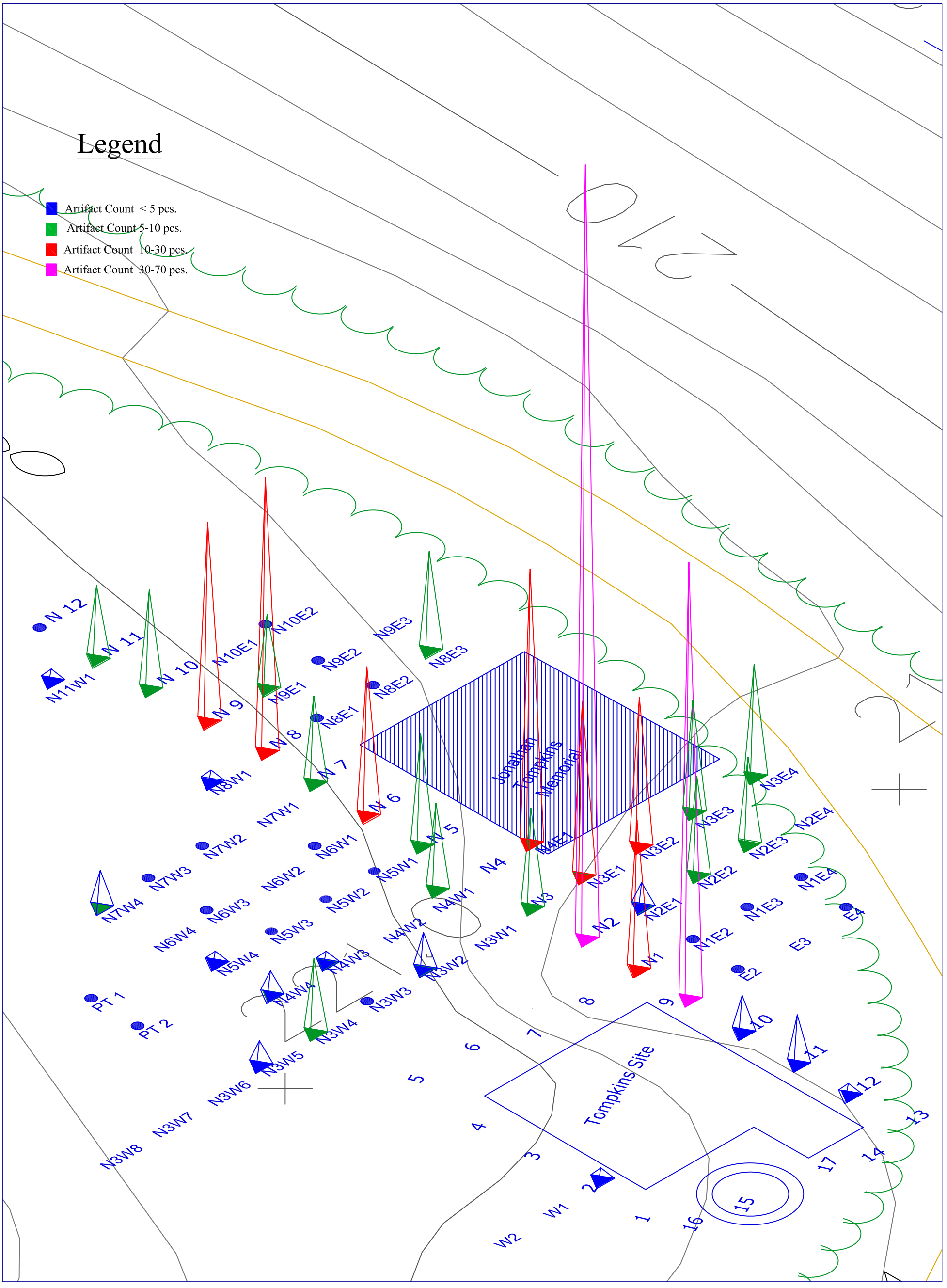

CITY/SCAPE Cultural Resource Consultants
166 Hillair Circle, White Plains NY 10605

Fig 9.2: Hudson Valley Wine Village
Prehistoric Artifact Distribution
Field Reconnaissance Map

VERTICAL SCALE
10 0 5 10 20
(IN UNITS)
1 inch = 10 ft.

Area of Potential Effect (APE)
Property Line
Slope greater than 12%
Photographic View

ST Sterile Shovel Test Location
ST Historic Positive Shovel Test
ST Prehistoric Positive Shovel Test
Historic and Prehistoric Shovel Test
E View Appendix E: Photo-documentation
Rock Outcrop/ Exposed Bedrock

Legend

- Artifact Count < 5 pcs.
- Artifact Count 5-10 pcs.
- Artifact Count 10-30 pcs.
- Artifact Count 30-70 pcs.

CITY/SCAPE Cultural Resource Consultants
166 Hillair Circle, White Plains NY 10605

Fig 9.3: Hudson Valley Wine Village
Historic Artifact Distribution
Field Reconnaissance Map

VERTICAL SCALE
10 0 5 10 10
(IN UNITS)
1 inch = 10 unit.

Area of Potential Effect (APE)
Property Line
Slope greater than 12%
Photographic View

ST Sterile Shovel Test Location
ST Historic Positive Shovel Test
ST Prehistoric Positive Shovel Test
Historic and Prehistoric Shovel Test
E View Appendix E: Photo-documentation
Rock Outcrop/ Exposed Bedrock

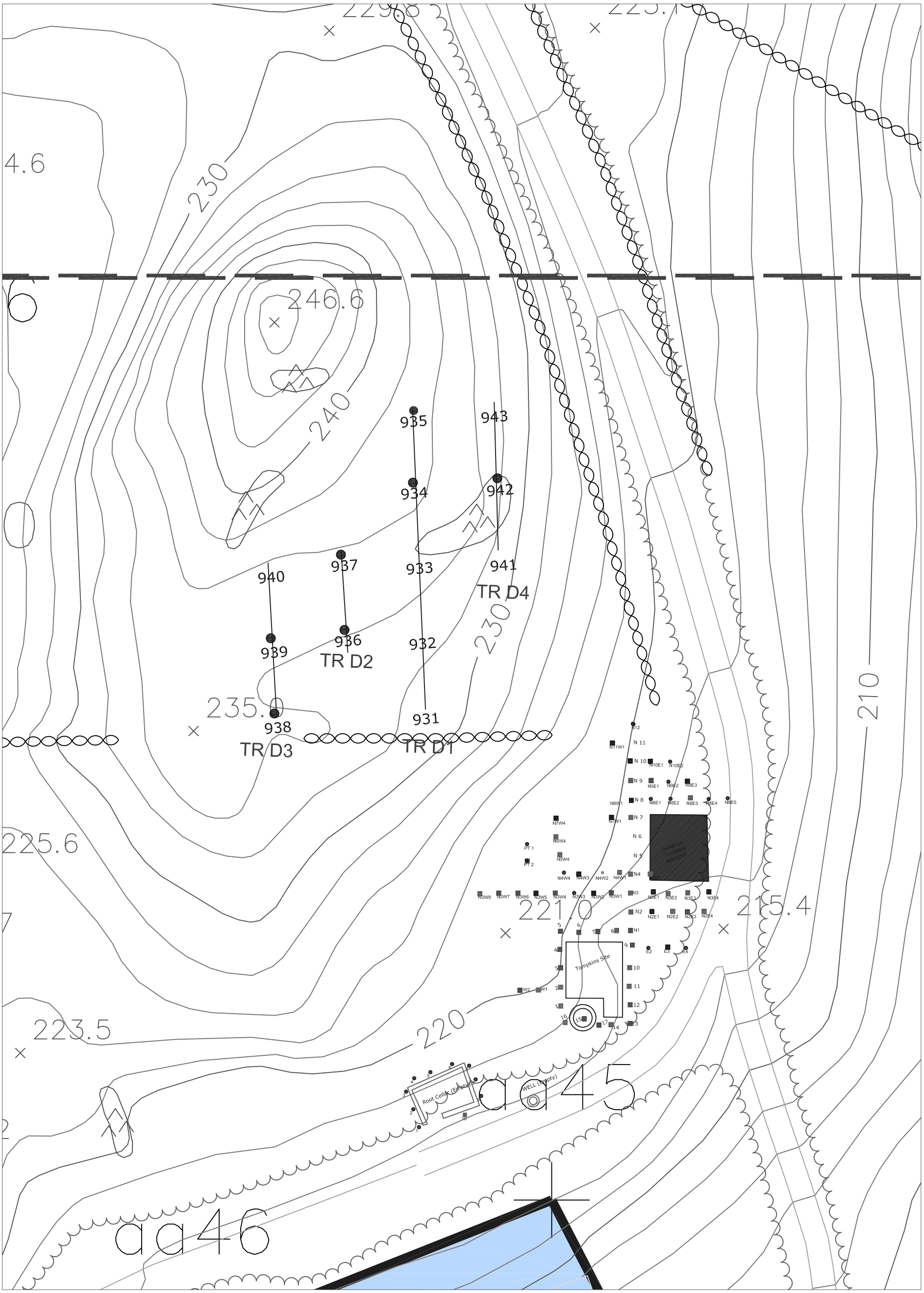

CITY/SCAPE Cultural Resource Consultants
166 Hillair Circle, White Plains NY 10605

Fig 9.4: Hudson Valley Wine Village
Tompkins Site & Area D
Field Reconnaissance Map

GRAPHIC SCALE
0 12.5 25 50
(IN FEET)
1 inch = 25 ft.

Area of Potential Effect (APE)
Property Line
Slope greater than 12%
Photographic View

ST Sterile Shovel Test Location
ST Historic Positive Shovel Test
ST Prehistoric Positive Shovel Test
Historic and Prehistoric Shovel Test
E View Appendix E: Photo-documentation
Rock Outcrop/ Exposed Bedrock

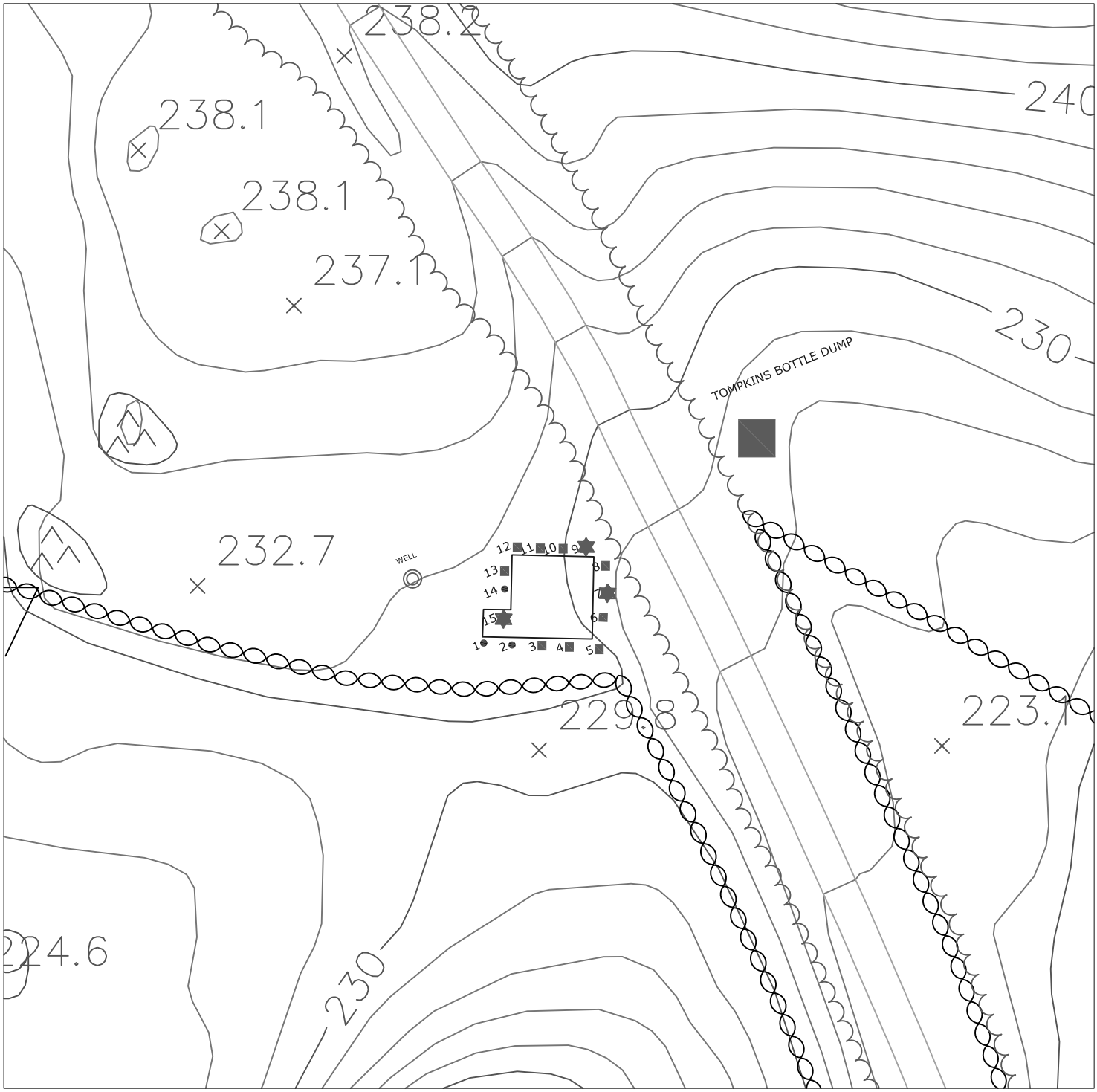

CITY/SCAPE Cultural Resource Consultants
166 Hillair Circle, White Plains NY 10605

Figure 10: Hudson Valley Wine Village
Tompkins 2 Site
Field Reconnaissance Map

GRAPHIC SCALE
0 12.5 25 50
(IN FEET)
1 inch = 25 ft.

Photographic View

Sterile Shovel Test Location (ST)

Historic Positive Shovel Test (ST)

Slope greater than 12%

Prehistoric Positive Shovel Test (ST)

Historic and Prehistoric Shovel Test

Area of Potential Effect (APE)
Property Line

View Appendix E:
Photo-documentation

Rock Outcrop/
Exposed Bedrock

CITY/SCAPE Cultural Resource Consultants
166 Hillair Circle, White Plains NY 10605

Figure 10.1 : Hudson Valley Wine Village Barns (Tompkins) site Field Reconnaissance Map

GRAPHIC SCALE

0 25 50 100

(IN FEET)
1 inch = 50 ft.

Photographic View

Sterile Shovel Test Location

Historic Positive Shovel Test

Slope greater than 12%

Prehistoric Positive Shovel Test

Historic and Prehistoric Shovel Test

Area of Potential Effect (APE)
Property Line

View Appendix E:
Photo-documentation

Rock Outcrop/
Exposed Bedrock

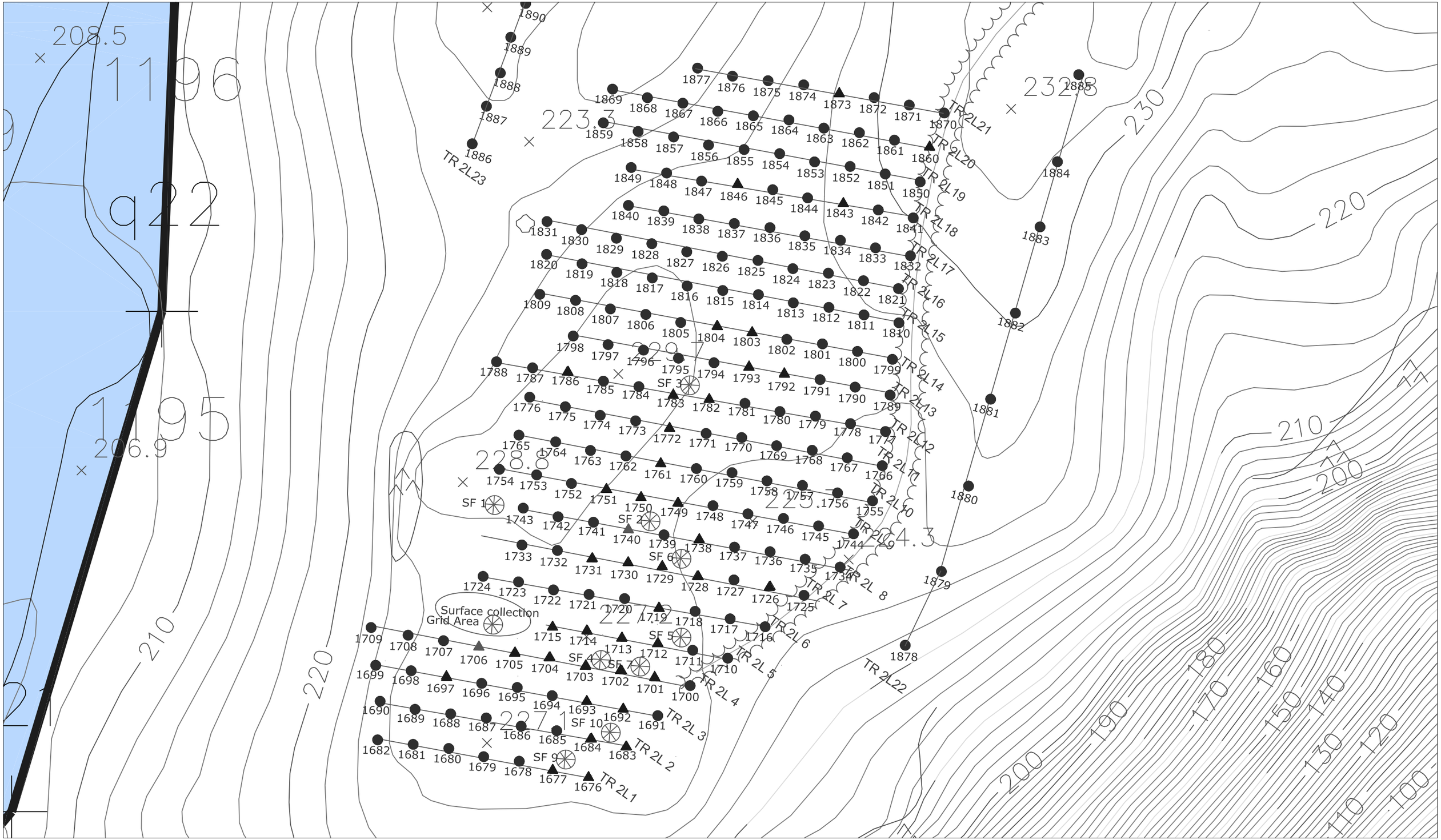

CITY/SCAPE Cultural Resource Consultants
166 Hillair Circle, White Plains NY 10605

Fig 11: Hudson Valley Wine Village
2nd Lecroy Site
Field Reconnaissance Map

GRAPHIC SCALE
50 0 25 50 100
(IN FEET)
1 inch = 50 ft.

Area of Potential Effect (APE) Property Line

Slope greater than 12%

ST Sterile Shovel Test Location

ST Historic Positive Shovel Test

ST Prehistoric Positive Shovel Test

Photographic View

E View Appendix E: Photo-documentation

Rock Outcrop/ Exposed Bedrock

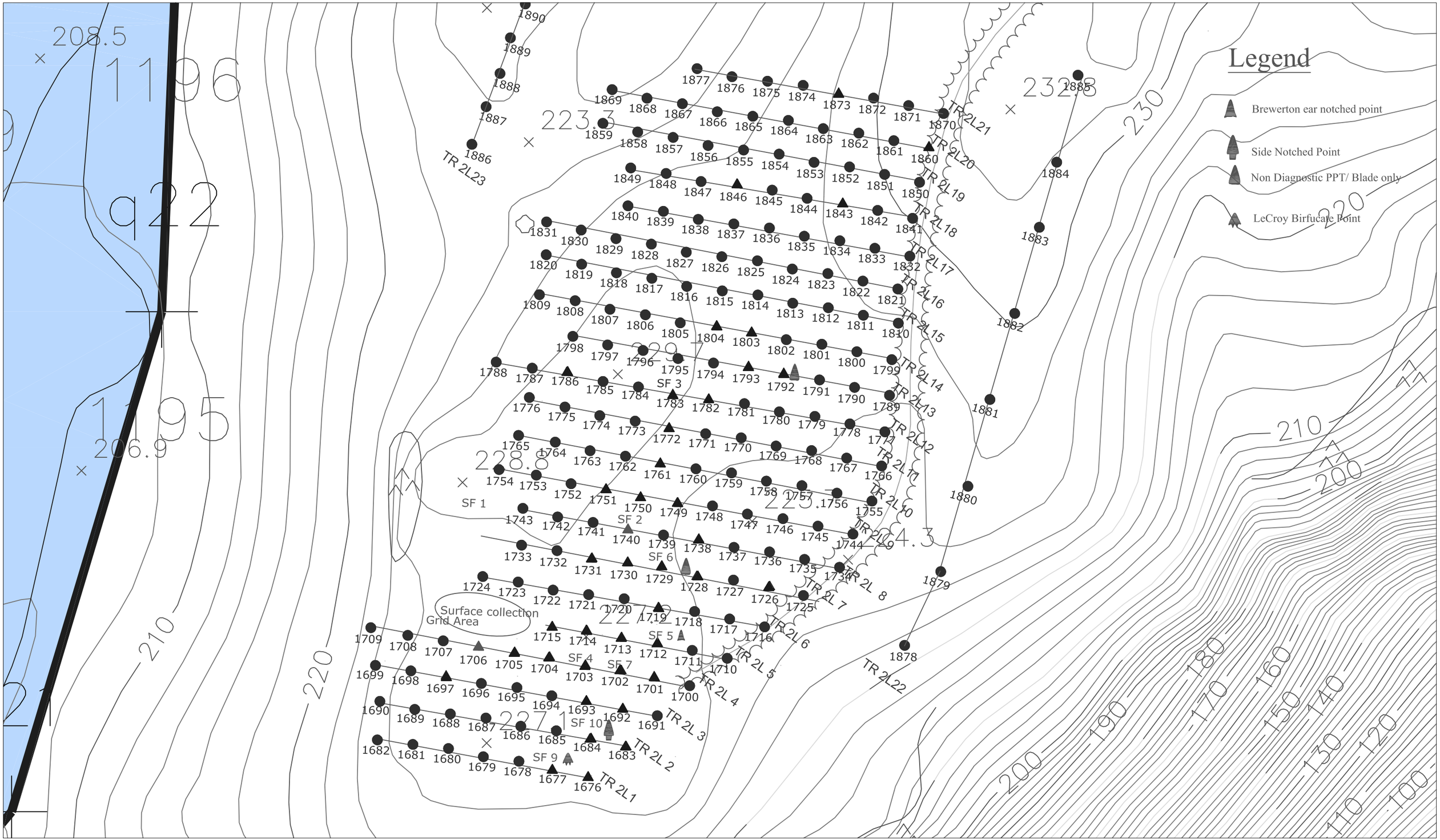

CITY/SCAPE Cultural Resource Consultants
166 Hillair Circle, White Plains NY 10605

Fig 11.1: Hudson Valley Wine Village
2nd Lecroy Site Projectile Points
Field Reconnaissance Map

GRAPHIC SCALE
50 0 25 50 100
(IN FEET)
1 inch = 50 ft.

Area of Potential Effect (APE) Property Line
Slope greater than 12%
ST Sterile Shovel Test Location
ST Historic Positive Shovel Test
ST Prehistoric Positive Shovel Test
Photographic View
E View Appendix E: Photo-documentation
Rock Outcrop/ Exposed Bedrock

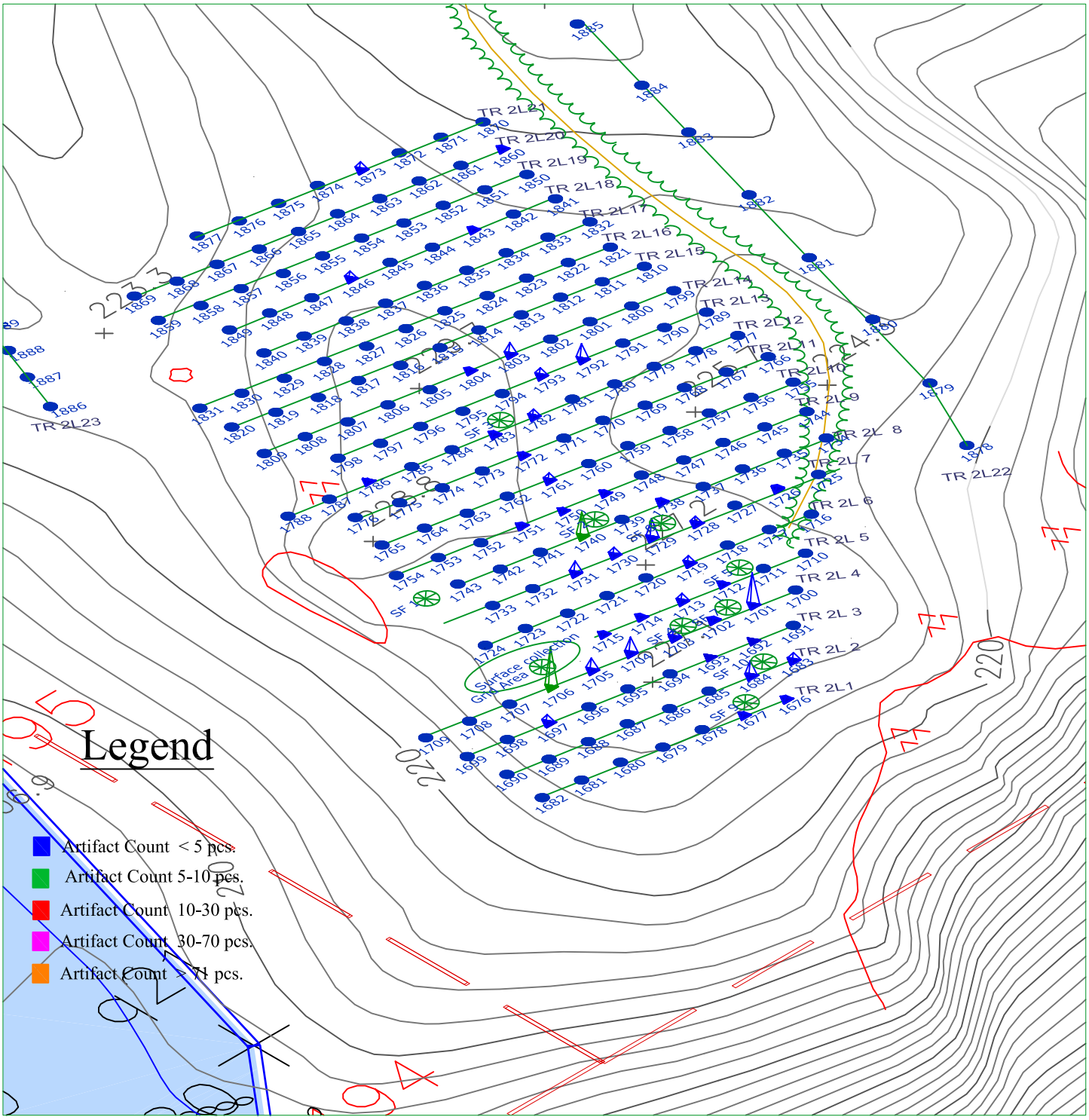

CITY/SCAPE Cultural Resource Consultants
166 Hillair Circle, White Plains NY 10605

Figure 11.2: Hudson Valley Wine Village
2nd Lecroy Site Prehistoric Density
Field Reconnaissance Map

VERTICAL SCALE
0 20 40 80
(IN UNITS)
1 inch = 10 Ut.

Photographic View

Sterile Shovel Test Location

Historic Positive Shovel Test

Slope greater than 12%

Prehistoric Positive Shovel Test

Historic and Prehistoric Shovel Test

Area of Potential Effect (APE)
Property Line

View Appendix E:
Photo-documentation

Surface Collection Point

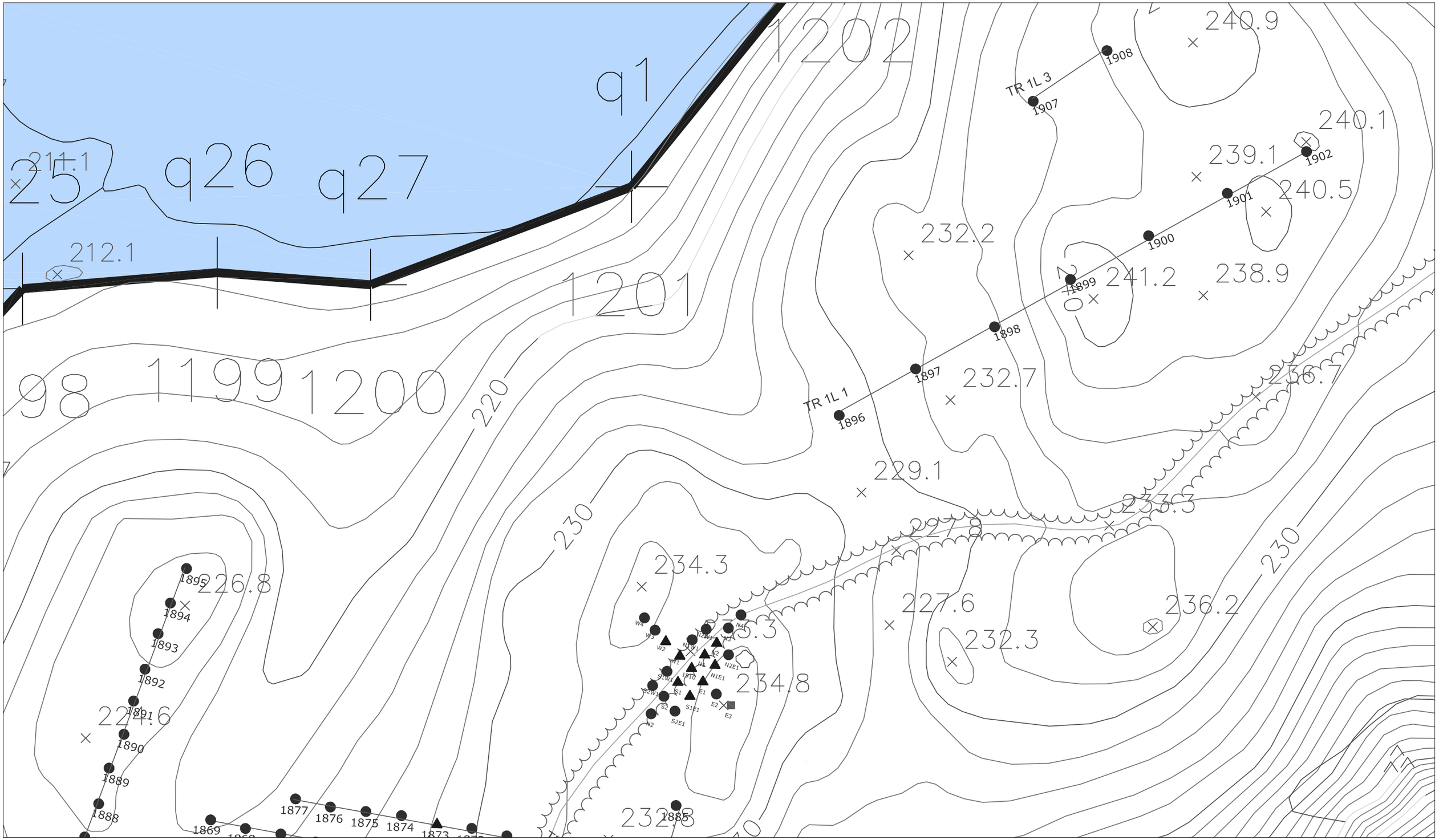

CITY/SCAPE Cultural Resource Consultants
166 Hillair Circle, White Plains NY 10605

Fig 11.3: Hudson Valley Wine Village
2nd Lecroy Site & 1st Lecroy
Field Reconnaissance Map

GRAPHIC SCALE
50 0 25 50 100
(IN FEET)
1 inch = 50 ft.

Area of Potential Effect (APE) Property Line

Slope greater than 12%

ST Sterile Shovel Test Location

ST Historic Positive Shovel Test

ST Prehistoric Positive Shovel Test

Photographic View

E View Appendix E: Photo-documentation

Rock Outcrop/ Exposed Bedrock

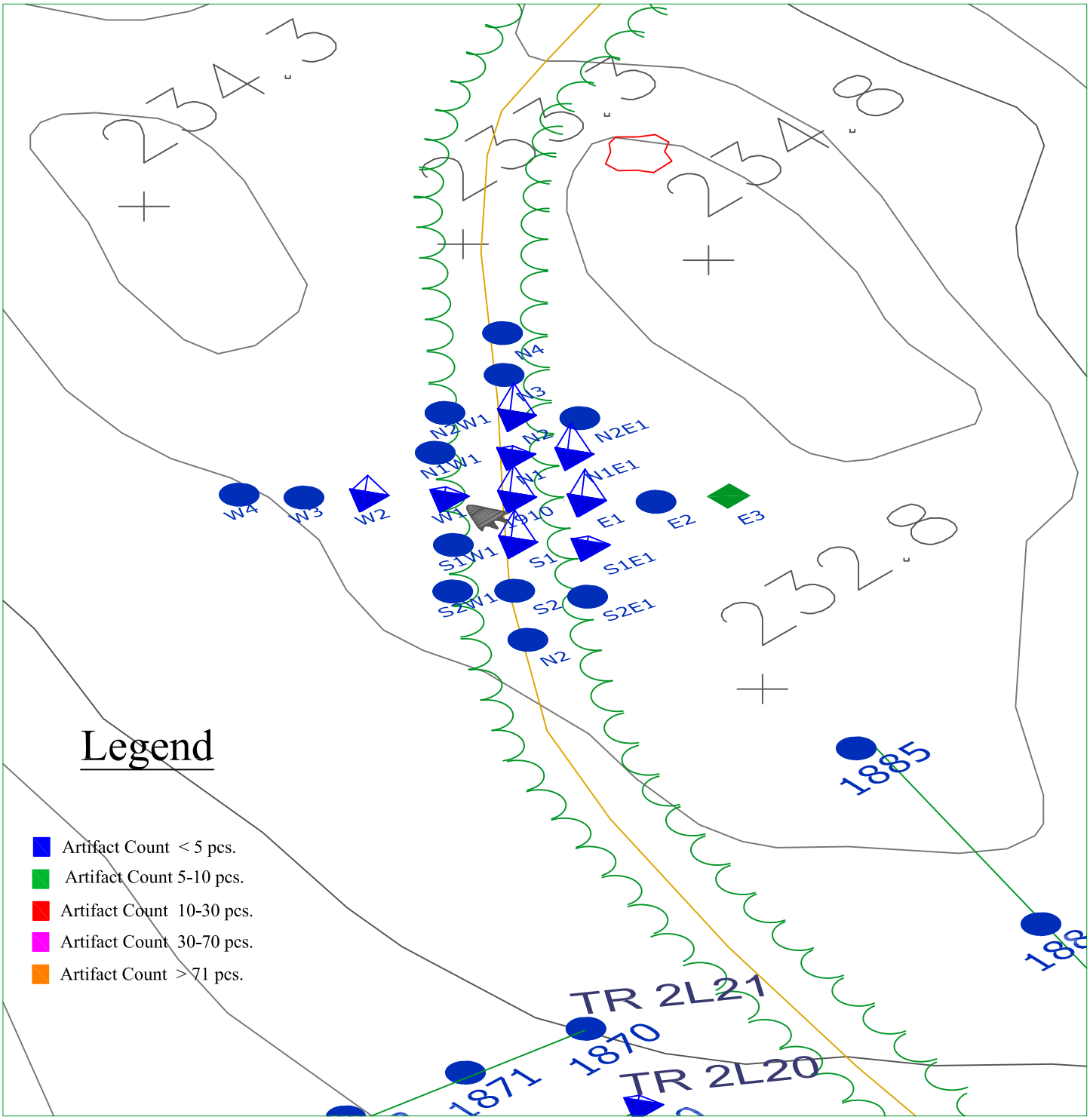

CITY/SCAPE Cultural Resource Consultants
166 Hillair Circle, White Plains NY 10605

Figure 11.4: Hudson Valley Wine Village
1st Lecroy Site Prehistoric Density
Field Reconnaissance Map

GRAPHIC SCALE
0 10 20 40
(IN FEET)
1 inch = 10 unit.

Photographic View

Sterile Shovel Test Location

Historic Positive Shovel Test

Slope greater than 12%

Prehistoric Positive Shovel Test

Historic and Prehistoric Shovel Test

Area of Potential Effect (APE)
Property Line

View Appendix E:
Photo-documentation

Rock Outcrop/
Exposed Bedrock

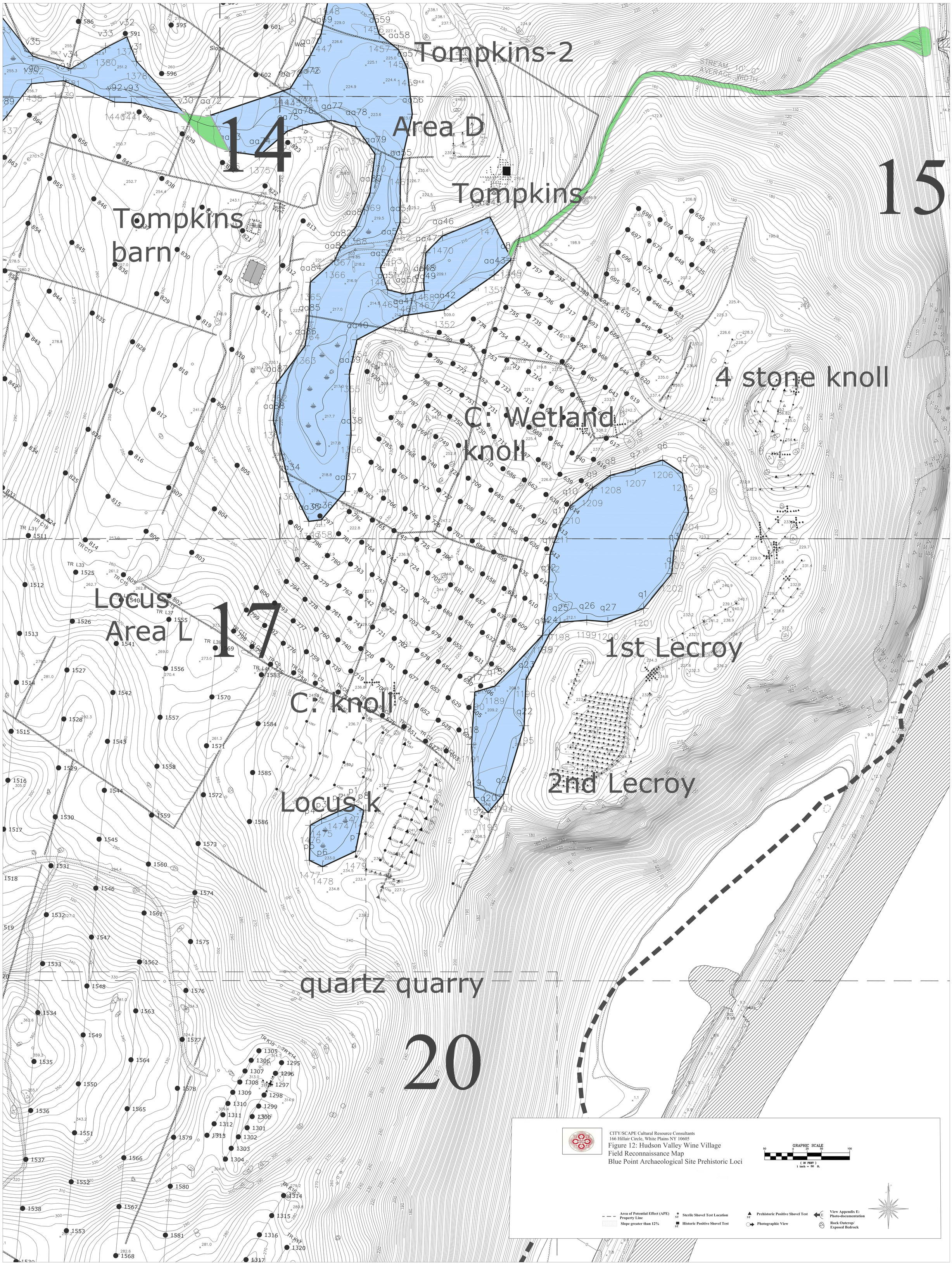
Tompkins-2
14
Area D
Tompkins
15
Tompkins barn
4 stone knoll
C: Wetland knoll
Locus Area L
17
1st Lecroy
C: knoll
2nd Lecroy
Locus k
quartz quarry
20
STREAM AVERAGE 10'-0" WIDTH
CITY/SCAPE Cultural Resource Consultants
166 Hillair Circle, White Plains NY 10605
Figure 12: Hudson Valley Wine Village
Field Reconnaissance Map
Blue Point Archaeological Site Prehistoric Loci
GRAPHIC SCALE
(IN FEET)
1 inch = 50 ft.
Area of Potential Effect (APE) Property Line
Slope greater than 12%
Sterile Shovel Test Location
Historic Positive Shovel Test
Prehistoric Positive Shovel Test
Photographic View
View Appendix E: Photo-documentation
Rock Outcrop/ Exposed Bedrock

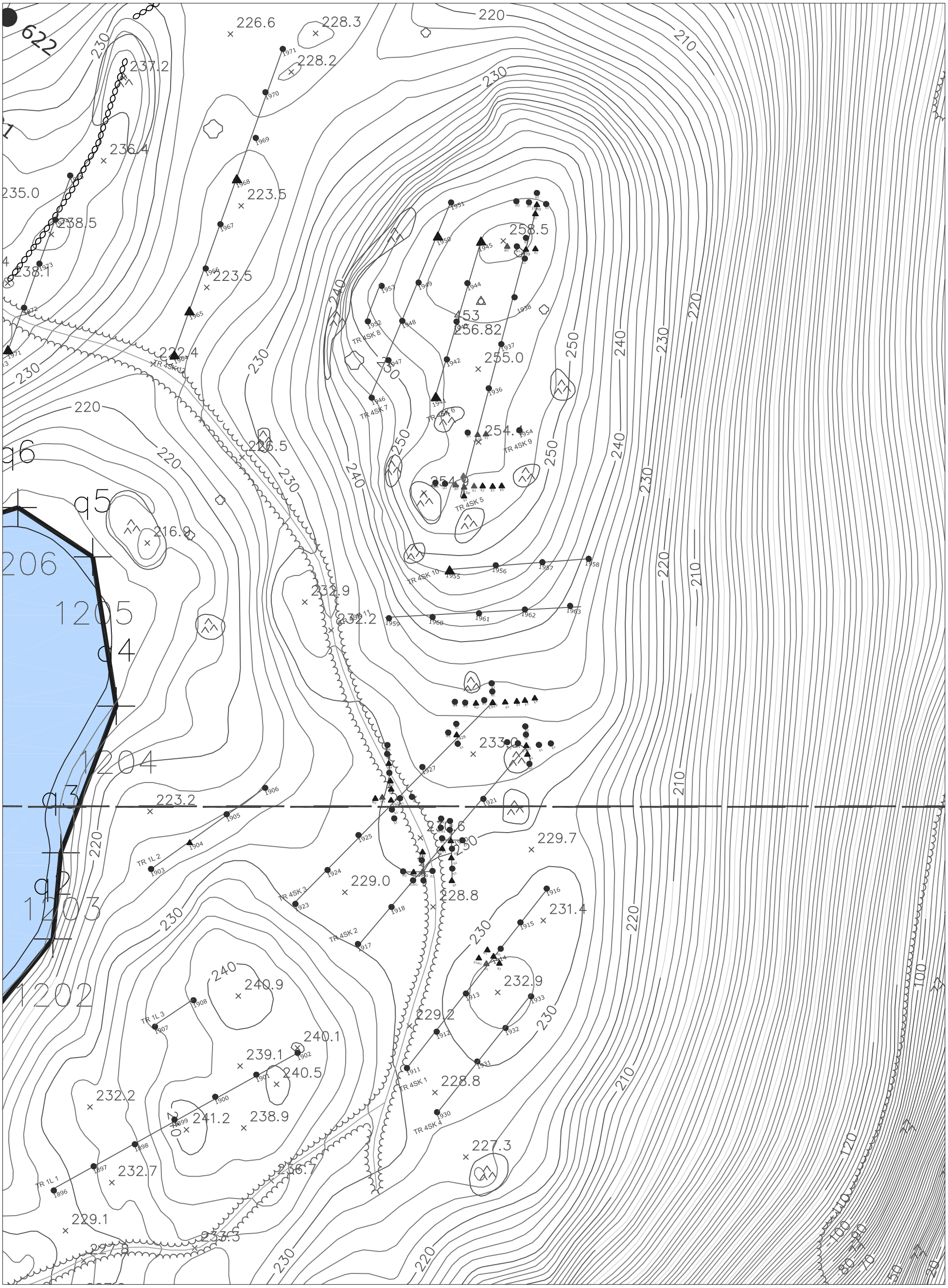

CITY/SCAPE Cultural Resource Consultants
166 Hillair Circle, White Plains NY 10605

Fig 13: Hudson Valley Wine Village
4 Stone Knoll site
Field Reconnaissance Map

GRAPHIC SCALE
20 0 25 50 100
(IN FEET)
1 inch = 50 ft.

Area of Potential Effect (APE)
Property Line
Slope greater than 12%
Photographic View
View Appendix E: Photo-documentation
Rock Outcrop/ Exposed Bedrock
ST Sterile Shovel Test Location
ST Historic Positive Shovel Test
ST Prehistoric Positive Shovel Test
Historic and Prehistoric Shovel Test

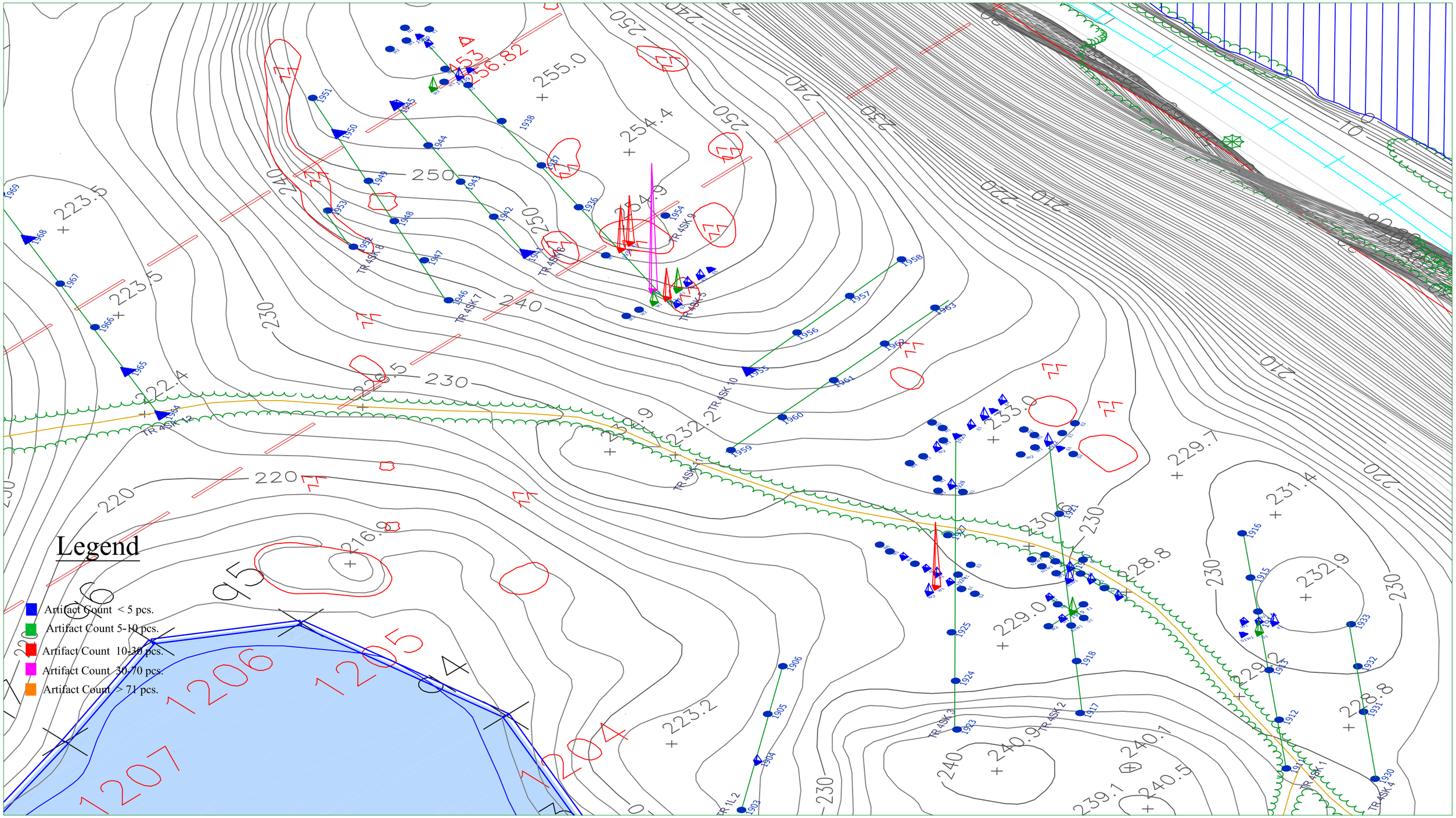

CITY/SCAPE Cultural Resource Consultants
166 Hillair Circle, White Plains NY 10605

Fig 13.2: Hudson Valley Wine Village
4 - Stone Knoll Site
Pre-Historic Density
Field Reconnaissance Map

VERTICAL SCALE
10 0 5 10 20
(IN UNITS)
1 inch = 10 ut.

Area of Potential Effect (APE) Property Line
Slope greater than 12%
ST Sterile Shovel Test Location
ST Historic Positive Shovel Test
ST Prehistoric Positive Shovel Test
Photographic View
E View Appendix E: Photo-documentation
Rock Outcrop/ Exposed Bedrock

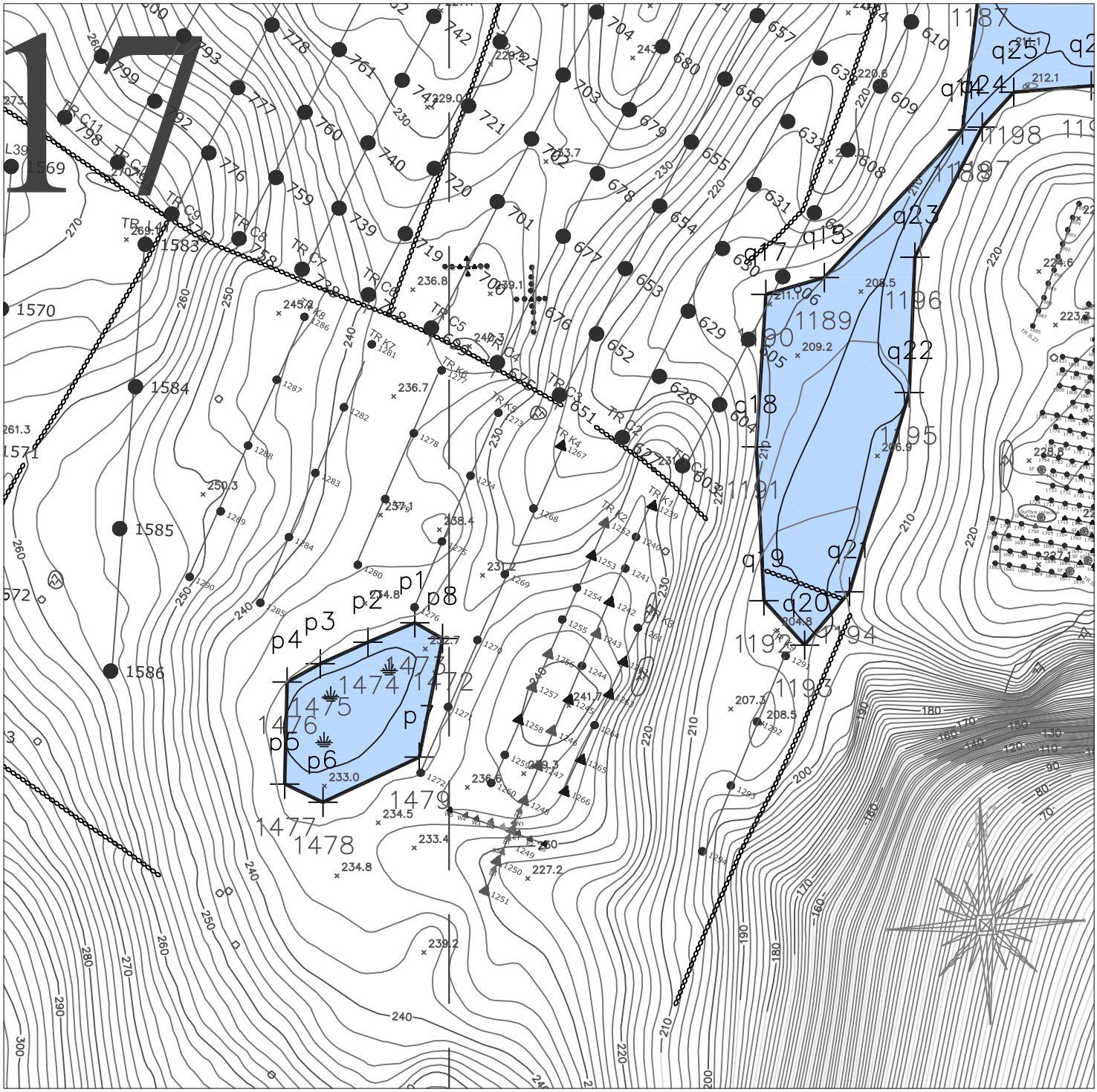

CITY/SCAPE Cultural Resource Consultants
166 Hillair Circle, White Plains NY 10605

Figure 14: Hudson Valley Wine Village
Area K Site
Field Reconnaissance Map

GRAPHIC SCALE

0 50 100 200

(IN FEET)
1 inch = 100 ft.

Photographic View

Sterile Shovel Test Location

Historic Positive Shovel Test

Slope greater than 12%

Prehistoric Positive Shovel Test

Historic and Prehistoric Shovel Test

Area of Potential Effect (APE)
Property Line

View Appendix E:
Photo-documentation

Rock Outcrop/
Exposed Bedrock

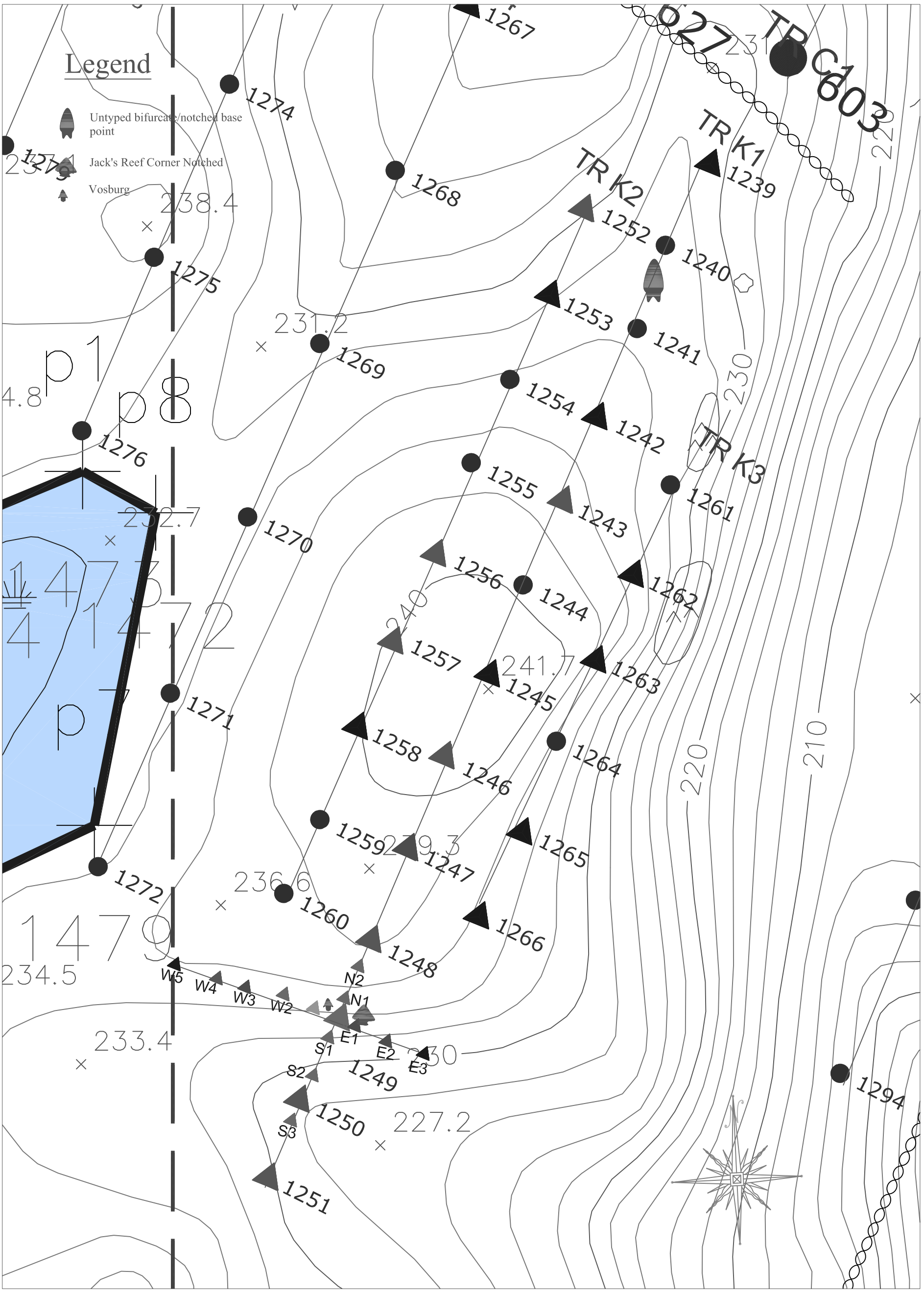

CITY/SCAPE Cultural Resource Consultants
166 Hillair Circle, White Plains NY 10605

Fig14.1: Hudson Valley Wine Village
Area K Projectile Points
Field Reconnaissance Map

GRAPHIC SCALE
0 12.5 25 50
(IN FEET)
1 inch = 25 ft.

Area of Potential Effect (APE)
Property Line
Slope greater than 12%
Photographic View

ST Sterile Shovel Test Location
ST Historic Positive Shovel Test
ST Prehistoric Positive Shovel Test
Historic and Prehistoric Shovel Test
E View Appendix E: Photo-documentation
Rock Outcrop/ Exposed Bedrock

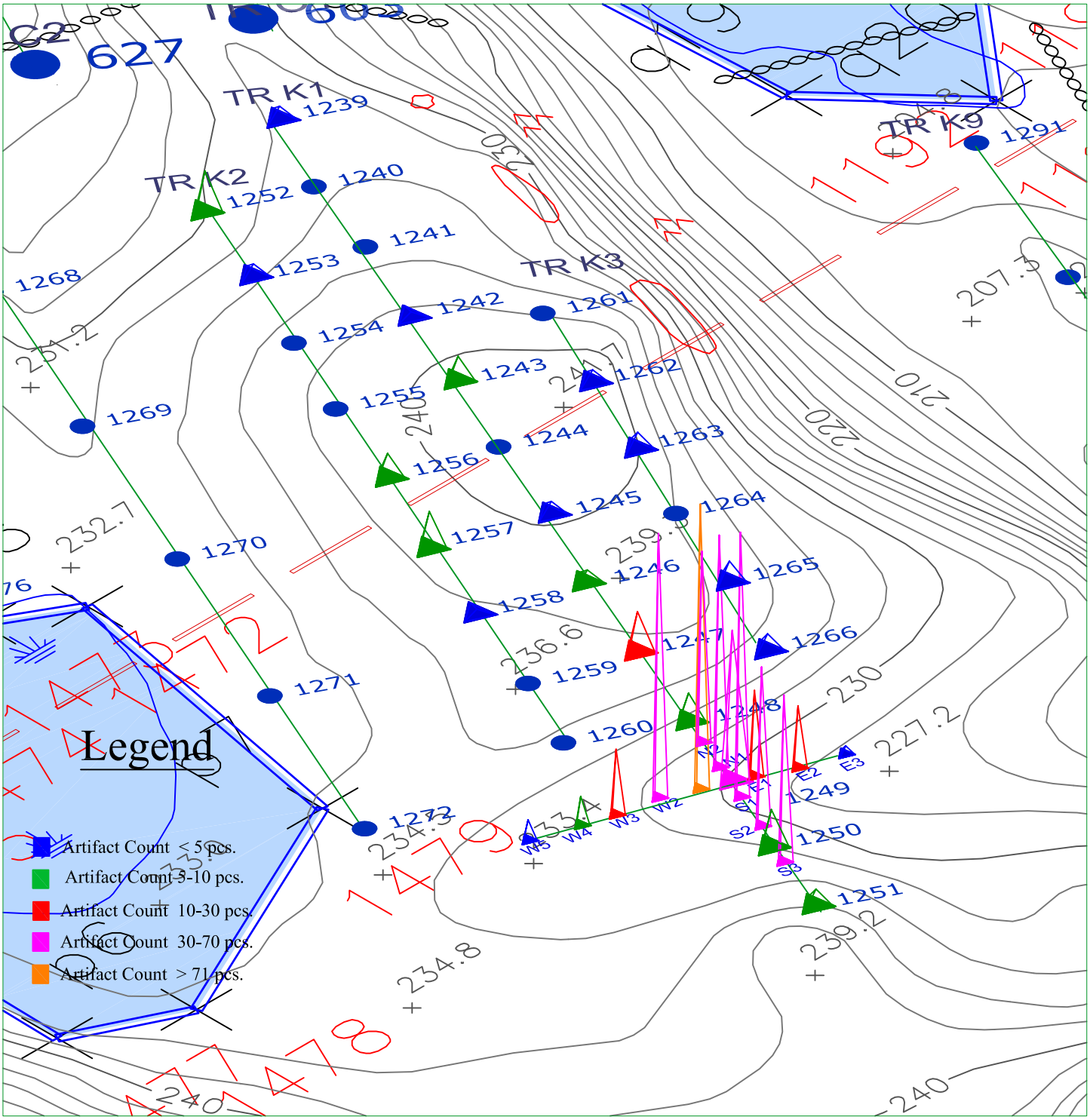

CITY/SCAPE Cultural Resource Consultants
166 Hillair Circle, White Plains NY 10605

Figure 14.2: Hudson Valley Wine Village
Area K Site Prehistoric Density
Field Reconnaissance Map

VERTICAL SCALE
0 7.5 15 30
(IN units)
1 inch = 15 ut.

Photographic View

Sterile Shovel Test Location

Historic Positive Shovel Test

Slope greater than 12%

Prehistoric Positive Shovel Test

Historic and Prehistoric Shovel Test

Area of Potential Effect (APE)
Property Line

View Appendix E:
Photo-documentation

Rock Outcrop/
Exposed Bedrock

CITY/SCAPE Cultural Resource Consultants
166 Hillair Circle, White Plains NY 10605

Figure 15: Hudson Valley Wine Village
1945 White House
Field Reconnaissance Map

GRAPHIC SCALE
0 25 50 100
(IN FEET)
1 inch = 50 ft.

Photographic View

Sterile Shovel Test Location

Historic Positive Shovel Test

Slope greater than 12%

Prehistoric Positive Shovel Test

Historic and Prehistoric Shovel Test

Area of Potential Effect (APE)
Property Line

View Appendix E:
Photo-documentation

Rock Outcrop/
Exposed Bedrock

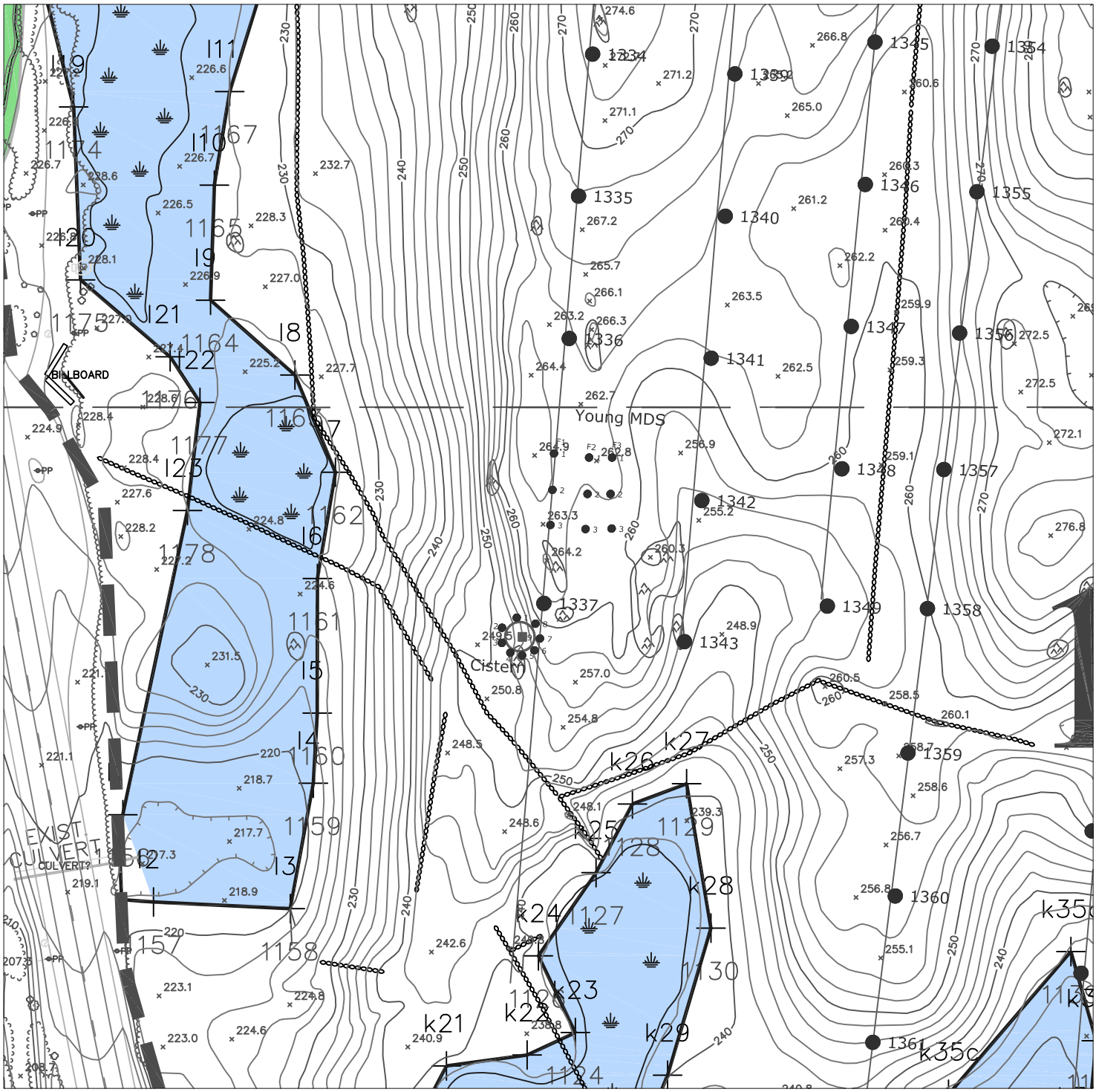

CITY/SCAPE Cultural Resource Consultants
166 Hillair Circle, White Plains NY 10605

Figure 16: Hudson Valley Wine Village
Youngs MDS Site
Field Reconnaissance Map

GRAPHIC SCALE
0 50 100 200
(IN FEET)
1 inch = 100 ft.

Photographic View

Sterile Shovel Test Location (ST)

Historic Positive Shovel Test (ST)

Slope greater than 12%

Prehistoric Positive Shovel Test (ST)

Historic and Prehistoric Shovel Test

Area of Potential Effect (APE)
Property Line

View Appendix E:
Photo-documentation

Rock Outcrop/
Exposed Bedrock

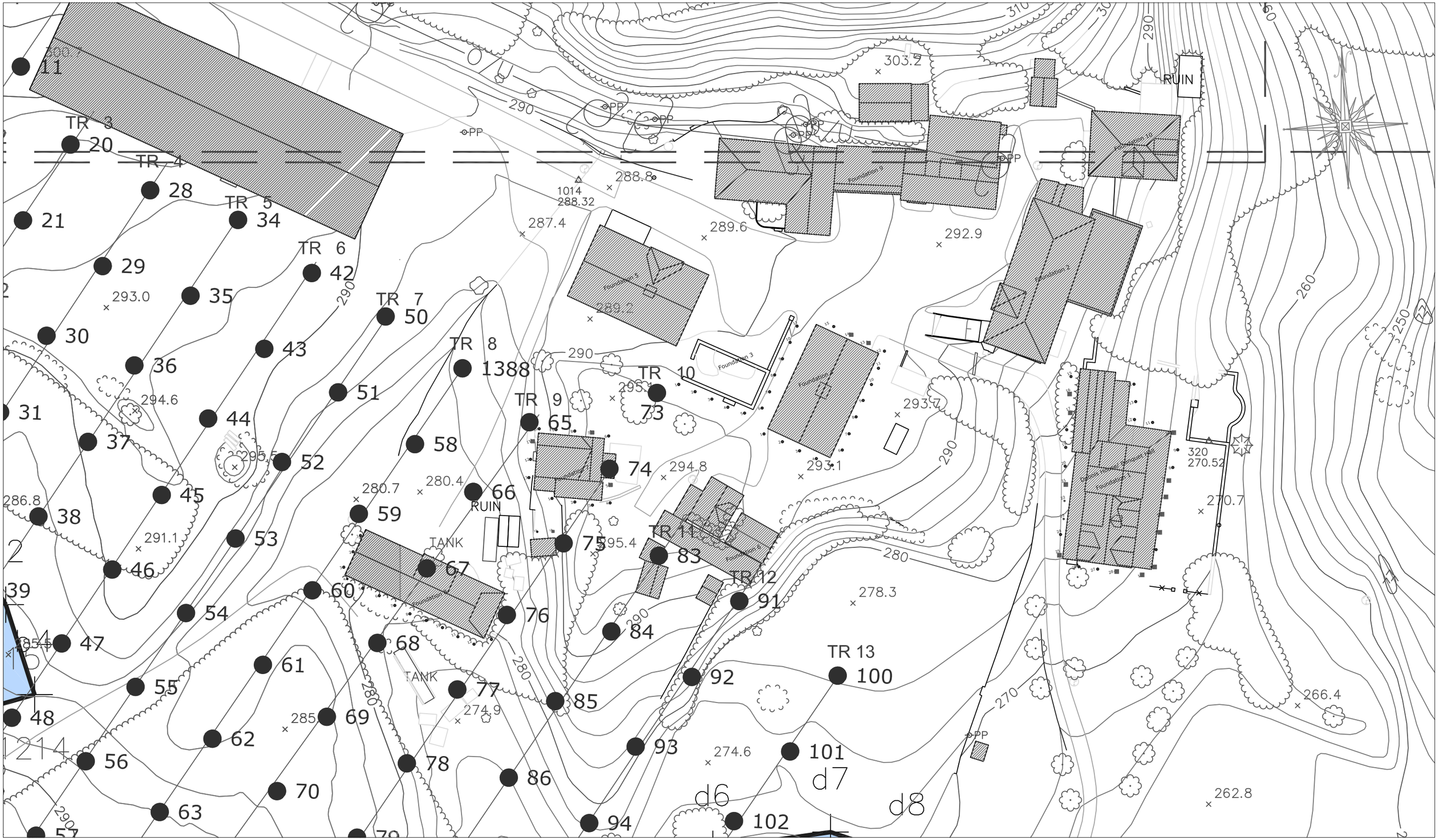

CITY/SCAPE Cultural Resource Consultants
166 Hillair Circle, White Plains NY 10605

Fig 17: Hudson Valley Wine Village Winery Site & dubois House Site Field Reconnaissance Map

GRAPHIC SCALE
50 0 25 50 100
(IN FEET)
1 inch = 50 ft.

Area of Potential Effect (APE) Property Line

Slope greater than 12%

ST Sterile Shovel Test Location

ST Historic Positive Shovel Test

ST Prehistoric Positive Shovel Test

Photographic View

E View Appendix E: Photo-documentation

Rock Outcrop/ Exposed Bedrock

14
17
20
CITY/SCAPE Cultural Resource Consultants
166 Hillair Circle, White Plains NY 10605
Figure 18: Hudson Valley Wine Village
Field Reconnaissance Map
Prehisotric Loci
GRAPHIC SCALE
(IN FEET)
1 inch = 50 ft.
Area of Potential Effect (APE)
Property Line
Slope greater than 12%
Sterile Shovel Test Location
Historic Positive Shovel Test
Prehistoric Positive Shovel Test
Photographic View
View Appendix E: Photo-documentation
Rock Outcrop/ Exposed Bedrock